

+NOTICE!!

These documents have been scanned!

Do not place un-scanned documents beneath this notice!

Do not remove this notice from this file!

GPO Jacket No. 560-102
Print Order 61549
Rise Business Services, LLC
Job=AZ15 9/12/2019



Box Number= AZ15243



Claim Begin-End: AMC074022-AMC074149

1 Initial Receipt



AZ15243-6

AMC073353-AMC074022

**NO
DOCUMENTS
FOUND**

NO DOCUMENTS FOUND
NO DOCUMENTS FOUND

NOTICE!!

These documents have been scanned!

Do not place un-scanned documents beneath this notice!

Do not remove this notice from this file!

GPO Jacket No. 560-102
Print Order 61549
Rise Business Services, LLC
Job=AZ15 9/12/2019



Box Number= AZ15243



Claim Begin-End: AMC074022-AMC074149

2 Correspondence



AZ15243-6

AMC073353-AMC074022

**NO
DOCUMENTS
FOUND**

NO DOCUMENTS FOUND
NO DOCUMENTS FOUND

NOTICE!!

These documents have been scanned!

Do not place un-scanned documents beneath this notice!

Do not remove this notice from this file!

GPO Jacket No. 560-102
Print Order 61549
Rise Business Services, LLC
Job=AZ15 9/12/2019



Box Number= AZ15243



Claim Begin-End: AMC074022-AMC074149

3 Transfers



AZ15243-6

AMC073353-AMC074022

**NO
DOCUMENTS
FOUND**

NO DOCUMENTS FOUND
NO DOCUMENTS FOUND

NOTICE!!

These documents have been scanned!

Do not place un-scanned documents beneath this notice!

Do not remove this notice from this file!

GPO Jacket No. 560-102
Print Order 61549
Rise Business Services, LLC
Job=AZ15 9/12/2019



Box Number= AZ15243



Claim Begin-End: AMC074022-AMC074149

4 Annual Filings



AZ15243-6

AMC073353-AMC074022



WESTERN MINING
AND MINERALS

Amc 354466
341549
342515
139164
324810
74022
145380

June 23, 2005

Bureau of Land Management
Arizona State Office
222 North Central Avenue
Phoenix, AZ 85004

RE: Annual Mining Claim Assessment Filing

Enclosed is our Affidavit and Intent to Hold Mining Claims in Mohave County, Arizona. We would appreciate your returning the stamped originals to our office after recording. The required fee of \$64,000.00 (512 claims @ \$125.00 each) is enclosed.

512 @ 125 = 51,200
\$12,800 one-time payment

Thank You

Sincerely,

Charles H. Johnson

Charles H. Johnson
Mine Manager
Western Mining & Minerals, Inc
225 North Bluff Street
Suite 8
St. George, Utah 84770

2005 JUN 27 P 1:10
LAND MANAGEMENT
FOREST

ENTERED INTO COMPUTER

7/20/05 arB

WHEN RECORDED, RETURN TO:
 Western Mining & Minerals, Inc.
 Attention: Charles H. Johnson
 225 North Bluff
 Suite 8
 St. George, Utah 84770

**AFFIDAVIT OF PAYMENT OF ANNUAL MINING CLAIM
 MAINTENANCE FEES (ARIZONA)**
 (and Notice Of Intention To Hold)

STATE OF UTAH)
) ss.
 COUNTY OF WASHINGTON)

On this 23 day of June, 2005, Western Mining and Minerals, Inc. ("Western Mining"), of 225 Bluff Street, St. George, Utah, 84770, record holder of unpatented placer mining claims, timely paid its annual maintenance fees in the sum of \$6,400.00 ("Payment") to comply with the Act of August 10, 1993 [107 Stat. 405, as amended and extended by the Act of October 21, 1998, 112 Stat. 2681-235, or other federal law] and with 43 C.F.R. § 3833.1-5. The annual payment covers the 2005-2006 assessment year commencing at 12:00 o'clock noon on September 1, 2005, for those unpatented placer mining claims affecting federal public lands in Mohave County, Arizona, described in Exhibits A through D to this Affidavit. Western Mining contemporaneously filed this Affidavit with the Bureau of Land Management with the Payment to meet the requirements of 43 C.F.R. § 3833.1-5(b). This Affidavit has been or will be recorded in Mohave County to comply with state law regarding maintenance of mining claims. The claim groups, claims quantities, and exhibits of appearance are, as follows:

James Hardie Gypsum, Inc	337	Exhibits A & B
Dutchman	3	Exhibit C
MGA	122	Exhibit C
Golden Down	1	Exhibit D
New Gypsum	4	Exhibit D
Mt. Aetna	5	Exhibit D
Gypsum Hills	14	Exhibit D
Gypsum Dome	13	Exhibit D
Gypsum Town	<u>13</u>	Exhibit D
Total	512	

2005 JUN 27 P 1:10
 LAND MANAGEMENT
 MOHAVE COUNTY, ARIZONA


This Affidavit of Payment of Annual Mining Claim Maintenance Fees also serves as a Notice of Intention to Hold to comply with the Federal Land Policy and Management Act and state law.

The undersigned is an officer or duly appointed agent of Western Mining and is authorized to conduct business in connection with the unpatented placer mining claims.

Dated this 23 day of June, 2005.

Charles H. Johnson

SUBSCRIBED AND SWORN TO before me this 23 day of JUNE, 2005



Nina Street
Notary Public:
Residing in: St. George

My commission expires:

Feb. 23, 2009

2005 JUN 27 P 1:10
EARLY DEPOSIT

EXHIBIT A

UNPATENTED PLACER MINING CLAIMS IN MOHAVE COUNTY, ARIZONA

(GILA & SALT RIVER MERIDIAN)

Claim Name	Lands Affected	BLM AMC No.	Location Date	Recording Date	2005 Book/ Page
James Hardie Gypsum, Inc. #1	N½SW¼NW¼ Section 8, T41N-R12W	354466	09-02-2000	11-15-2000	Bk. 3621 Pg. 753,4
James Hardie Gypsum, Inc. #2	S½SW¼NW¼ Section 8, T41N-R12W	354467	09-02-2000	11-15-2000	Bk. 3621 Pg. 755,6
James Hardie Gypsum, Inc. #3	N½NW¼SW¼ Section 8, T41N-R12W	354468	09-02-2000	11-15-2000	Bk. 3621 Pg. 757,8
James Hardie Gypsum, Inc. #4	S½NW¼SW¼ Section 8, T41N-R12W	354469	09-02-2000	11-15-2000	Bk. 3621 Pg. 759,60
James Hardie Gypsum, Inc. #5	N½SW¼SW¼ Section 8, T41N-R12W	354470	09-02-2000	11-15-2000	Bk. 3621 Pg. 761,2
James Hardie Gypsum, Inc. #6	S½SW¼SW¼ Section 8, T41N-R12W	354471	09-02-2000	11-15-2000	Bk. 3621 Pg. 763,4
James Hardie Gypsum, Inc. #7	N½NE¼NE¼ Section 7, T41N-R12W	354472	09-02-2000	11-15-2000	Bk. 3621 Pg. 765,6
James Hardie Gypsum, Inc. #8	S½NE¼NE¼ Section 7, T41N-R12W	354473	09-02-2000	11-15-2000	Bk. 3621 Pg. 767,8
James Hardie Gypsum, Inc. #9	N½SE¼NE¼ Section 7, T41N-R12W	354474	09-02-2000	11-15-2000	Bk. 3621 Pg. 769,70
James Hardie Gypsum, Inc. #10	S½SE¼NE¼ Section 7, T41N-R12W	354475	09-02-2000	11-15-2000	Bk. 3621 Pg. 771,2
James Hardie Gypsum, Inc. #11	N½NW¼NE¼ Section 7 T41N-R12W	354476	09-02-2000	11-15-2000	Bk. 3621 Pg. 773,4
James Hardie Gypsum, Inc. #12	S½NW¼NE¼ Section 7, T41N-R12W	354477	09-02-2000	11-15-2000	Bk. 3621 Pg. 775,6
James Hardie Gypsum, Inc. #13	N½SW¼NE¼ Section 7, T41N-R12W	354478	09-02-2000	11-15-2000	Bk. 3621 Pg. 777,8
James Hardie Gypsum, Inc. #14	S½SW¼NE¼ Section 7, T41N-R12W	354479	09-02-2000	11-15-2000	Bk. 3621 Pg. 779,80
James Hardie Gypsum, Inc. #15	N½NE¼SE¼ Section 7, T41N-R12W	354480	09-02-2000	11-15-2000	Bk. 3621 Pg. 781,2
James Hardie Gypsum, Inc. #16	S½NE¼SE¼ Section 7, T41N-R12W	354481	09-02-2000	11-15-2000	Bk. 3621 Pg. 783, 4

Claim Name	Lands Affected	BLM AMC No.	Location Date	Recording Date	Book/ Page
James Hardie Gypsum, Inc. #17	N½SE¼SE¼ Section 7, T41N-R12W	354482	09-02-2000	11-15-2000	Bk. 3621 Pg. 785,6
James Hardie Gypsum, Inc. #18	S½SE¼SE¼ Section 7, T41N-R12W	354483	09-02-2000	11-15-2000	Bk. 3621 Pg. 787,8
James Hardie Gypsum, Inc. #19	N½NW¼SE¼ Section 7, T41N-R12W	354484	09-02-2000	11-15-2000	Bk. 3621 Pg. 789,90
James Hardie Gypsum, Inc. #20	S½NW¼SE¼ Section 7, T41N-R12W	354485	09-02-2000	11-15-2000	Bk. 3621 Pg. 791,2
James Hardie Gypsum, Inc. #21	N½SW¼SE¼ Section 7, T41N-R12W	354486	09-02-2000	11-15-2000	Bk. 3621 Pg. 793,4
James Hardie Gypsum, Inc. #22	S½SW¼SE¼ Section 7, T41N-R12W	354487	09-02-2000	11-15-2000	Bk. 3621 Pg. 795,6
James Hardie Gypsum, Inc. #23	N½NE¼SW¼ Section 7, T41N-R12W	354488	09-02-2000	11-15-2000	Bk. 3621 Pg. 797,8
James Hardie Gypsum, Inc. #24	S½NE¼SW¼ Section 7, T41N-R12W	354489	09-02-2000	11-15-2000	Bk. 3621 Pg. 799,800
James Hardie Gypsum, Inc. #25	N½SE¼SW¼ Section 7, T41N-R12W	354490	09-02-2000	11-15-2000	Bk. 3621 Pg. 801,02
James Hardie Gypsum, Inc. #26	S½SE¼SW¼ Section 7, T41N-R12W	354491	09-02-2000	11-15-2000	Bk. 3621 Pg. 803,04
James Hardie Gypsum, Inc. #27	N½NE¼NE¼ Section 18, T41N-R12W	354492	09-02-2000	11-15-2000	Bk. 3621 Pg. 805, 06
James Hardie Gypsum, Inc. #28	S½NE¼NE¼ Section 18, T41N-R12W	354493	09-02-2000	11-15-2000	Bk. 3621 Pg. 807, 08
James Hardie Gypsum, Inc. #29	N½SE¼NE¼ Section 18, T41N-R12W	354494	09-02-2000	11-15-2000	Bk. 3621 Pg. 809,810
James Hardie Gypsum, Inc. #30	S½SE¼NE¼ Section 18, T41N-R12W	354495	09-02-2000	11-15-2000	Bk. 3621 Pg. 811,12
James Hardie Gypsum, Inc. #31	N½NW¼NE¼ Section 18 T41N-R12W	354496	09-02-2000	11-15-2000	Bk. 3621 Pg. 813,14
James Hardie Gypsum, Inc. #32	S½NW¼NE¼ Section 18, T41N-R12W	354497	09-02-2000	11-15-2000	Bk. 3621 Pg. 815,16
James Hardie Gypsum, Inc. #33	N½SW¼NE¼ Section 18, T41N-R12W	354498	09-02-2000	11-15-2000	Bk. 3621 Pg. 817, 18
James Hardie Gypsum, Inc. #34	S½SW¼NE¼ Section 18, T41N-R12W	354499	09-02-2000	11-15-2000	Bk. 3621 Pg. 819,20
James Hardie Gypsum, Inc. #35	N½NE¼SE¼ Section 18, T41N-R12W	354500	09-02-2000	11-15-2000	Bk. 3621 Pg. 821,22

Claim Name	Lands Affected	BLM AMC No.	Location Date	Recording Date	Book/ Page
James Hardie Gypsum, Inc. #36	S½NE¼SE¼ Section 18, T41N-R12W	354501	09-02-2000	11-15-2000	Bk. 3621 Pg. 823,24
James Hardie Gypsum, Inc. #37	N½SE¼SE¼ Section 18, T41N-R12W	354502	09-02-2000	11-15-2000	Bk. 3621 Pg. 825,26
James Hardie Gypsum, Inc. #38	S½SE¼SE¼ Section 18, T41N-R12W	354503	09-02-2000	11-15-2000	Bk. 3621 Pg. 827,28
James Hardie Gypsum, Inc. #39	N½NW¼SE¼ Section 18, T41N-R12W	354504	09-02-2000	11-15-2000	Bk. 3621 Pg. 829,30
James Hardie Gypsum, Inc. #40	S½NW¼SE¼ Section 18, T41N R12W	354505	09-02-2000	11-15-2000	Bk. 3621 Pg. 831,32
James Hardie Gypsum, Inc. #41	N½SW¼SE¼ Section 18, T41N-R12W	354506	09-02-2000	11-15-2000	Bk. 3621 Pg. 833,34
James Hardie Gypsum, Inc. #42	S½SW¼SE¼ Section 18, T41N-R12W	354507	09-02-2000	11-15-2000	Bk. 3621 Pg. 835,36
James Hardie Gypsum, Inc. #43	N½NE¼SW¼ Section 18, T41N-R12W	354508	09-02-2000	11-15-2000	Bk. 3621 Pg. 837,38
James Hardie Gypsum, Inc. #44	S½NE¼SW¼ Section 18, T41N-R12W	354509	09-02-2000	11-15-2000	Bk. 3621 Pg. 839, 40
James Hardie Gypsum, Inc. #45	N½SE¼SW¼ Section 18, T41N-R12W	354510	09-02-2000	11-15-2000	Bk. 3621 Pg. 841,42
James Hardie Gypsum, Inc. #46	S½SE¼SW¼ Section 18, T41N-R12W	354511	09-02-2000	11-15-2000	Bk. 3621 Pg. 843,44
James Hardie Gypsum, Inc. #47	N½NW¼SW¼ Section 18, T41N-R12W	354512	09-02-2000	11-15-2000	Bk. 3621 Pg. 845,46
James Hardie Gypsum, Inc. #48	S½NW¼SW¼ Section 18, T41N-R12W	354513	09-02-2000	11-15-2000	Bk. 3621 Pg. 847,48
James Hardie Gypsum, Inc. #49	N½SW¼SW¼ Section 18, T41N-R12W	354514	09-02-2000	11-15-2000	Bk. 3621 Pg. 849,50
James Hardie Gypsum, Inc. #50	S½SW¼SW¼ Section 18, 41N-R12W	354515	09-02-2000	11-15-2000	Bk. 3621 Pg. 851,52
James Hardie Gypsum, Inc. #51	N½NE¼NW¼ Section 18, T41N-R12W	354516	09-02-2000	11-15-2000	Bk. 3621 Pg. 853, 54
James Hardie Gypsum, Inc. #52	S½NE¼NW¼ Section 18, T41N-R12W	354517	09-02-2000	11-15-2000	Bk. 3621 Pg. 855,56
James Hardie Gypsum, Inc. #53	N½SE¼NW¼ Section 18, T41N-R12W	354518	09-02-2000	11-15-2000	Bk. 3621 Pg. 857,58
James Hardie Gypsum, Inc. #54	S½SE¼NW¼ Section 18, T41N-R12W	354519	09-02-2000	11-15-2000	Bk. 3621 Pg. 859,60

Claim Name	Lands Affected	BLM AMC No.	Location Date	Recording Date	Book/ Page
James Hardie Gypsum, Inc. #55	N½NW¼NW¼ Section 18, T41N-R12W	354520	09-02-2000	11-15-2000	Bk. 3621 Pg. 861,62
James Hardie Gypsum, Inc. #56	S½NW¼NW¼ Section 18, T41N-R12W	354521	09-02-2000	11-15-2000	Bk. 3621 Pg. 863,64
James Hardie Gypsum, Inc. #57	N½SW¼NW¼ Section 18, T41N-R12W	354522	09-02-2000	11-15-2000	Bk. 3621 Pg. 865,66
James Hardie Gypsum, Inc. #58	S½SW¼NW¼ Section 18, T41N-R12W	354523	09-02-2000	11-15-2000	Bk. 3621 Pg. 867,68
James Hardie Gypsum, Inc. #59	N½NE¼NE¼ Section 13, T41N-R13W	354524	09-02-2000	11-15-2000	Bk. 3621 Pg. 869,70
James Hardie Gypsum, Inc. #60	S½NE¼NE¼ Section 13, T41N-R13W	354525	09-02-2000	11-15-2000	Bk. 3621 Pg. 871,72
James Hardie Gypsum, Inc. #61	N½SE¼NE¼ Section 13, T41N-R13W	354526	09-02-2000	11-15-2000	Bk. 3621 Pg. 873,74
James Hardie Gypsum, Inc. #62	S½SE¼NE¼ Section 13 T41N-R13W	354527	09-02-2000	11-15-2000	Bk. 3621 Pg. 875,76
James Hardie Gypsum, Inc. #63	N½NW¼NE¼ Section 13, T41N-R13W	354528	09-02-2000	11-15-2000	Bk. 3621 Pg. 877,78
James Hardie Gypsum, Inc. #64	S½NW¼NE¼ Section 13, T41N-R13W	354529	09-02-2000	11-15-2000	Bk. 3621 Pg. 879, 80
James Hardie Gypsum, Inc. #65	N½SW¼NE¼ Section 13, T41N-R13W	354530	09-02-2000	11-15-2000	Bk. 3621 Pg. 881,82
James Hardie Gypsum, Inc. #66	S½SW¼NE¼ Section 13, T41N-R13W	354531	09-02-2000	11-15-2000	Bk. 3621 Pg. 883,84
James Hardie Gypsum, Inc. #67	N½NE¼SE¼ Section 13, T41N-R13W	354532	09-02-2000	11-15-2000	Bk. 3621 Pg. 885,86
James Hardie Gypsum, Inc. #68	S½NE¼SE¼ Section 13, T41N-R13W	354533	09-02-2000	11-15-2000	Bk. 3621 Pg. 887, 88
James Hardie Gypsum, Inc. #69	N½SE¼SE¼ Section 13, T41N-R13W	354534	09-02-2000	11-15-2000	Bk. 3621 Pg. 889,90
James Hardie Gypsum, Inc. #70	S½SE¼SE¼ Section 13, T41N-R13W	354535	09-02-2000	11-15-2000	Bk. 3621 Pg. 891,92
James Hardie Gypsum, Inc. #71	N½NW¼SE¼ Section 13, T41N-R13W	354536	09-02-2000	11-15-2000	Bk. 3621 Pg. 893,94
James Hardie Gypsum, Inc. #72	S½NW¼SE¼ Section 13, T41N-R13W	354537	09-02-2000	11-15-2000	Bk. 3621 Pg. 895,96
James Hardie Gypsum, Inc. #73	N½SW¼SE¼ Section 13, T41N-R13W	354538	09-02-2000	11-15-2000	Bk. 3621 Pg. 897, 98

Claim Name	Lands Affected	BLM AMC No.	Location Date	Recording Date	Book/ Page
James Hardie Gypsum, Inc. #74	S½SW¼SE¼ Section 13, T41N-R13W	354539	09-02-2000	11-15-2000	Bk. 3621 Pg. 899,900
James Hardie Gypsum, Inc. #75	N½NE¼NE¼ Section 19, T41N-R12W	354540	09-02-2000	11-15-2000	Bk. 3621 Pg. 901,02
James Hardie Gypsum, Inc. #76	S½NE¼NE¼ Section 19, T41N-R12W	354541	09-02-2000	11-15-2000	Bk. 3621 Pg. 903,04
James Hardie Gypsum, Inc. #77 (AMENDED 06-25-2001)	N½SE¼NE¼ Section 19, T41N-R12W	354542	09-02-2000	11-15-2000	Bk. 3621 Pg. 905,06
James Hardie Gypsum, Inc. #78	S½SE¼NE¼ Section 19, T41N-R12W	354543	09-02-2000	11-15-2000	Bk. 3621 Pg. 907,08
James Hardie Gypsum, Inc. #79 (AMENDED 12-21-2001)	N½NW¼NE¼ Section 19, T41N-R12W	354544	09-02-2000	11-15-2000	Bk. 3621 Pg. 909,10
James Hardie Gypsum, Inc. #80	S½NW¼NE¼ Section 19, T41N-R12W	354545	09-02-2000	11-15-2000	Bk. 3621 Pg. 911,12
James Hardie Gypsum, Inc. #81	N½SW¼NE¼ Section 19, T41N-R12W	354546	09-02-2000	11-15-2000	Bk. 3621 Pg. 913,14
James Hardie Gypsum, Inc. #82	S½SW¼NE¼ Section 19, T41N-R12W	354547	09-02-2000	11-15-2000	Bk. 3621 Pg. 915,16
James Hardie Gypsum, Inc. #83	N½NE¼NW¼ Section 19, T41N-R12W	354548	09-02-2000	11-15-2000	Bk. 3621 Pg. 917,18
James Hardie Gypsum, Inc. #84	S½NE¼NW¼ Section 19, T41N-R12W	354549	09-02-2000	11-15-2000	Bk. 3621 Pg. 919,20
James Hardie Gypsum, Inc. #85	N½SE¼NW¼ Section 19, T41N-R12W	354550	09-02-2000	11-15-2000	Bk. 3621 Pg. 921,22
James Hardie Gypsum, Inc. #86	S½SE¼NW¼ Section 19, T41N-R12W	354551	09-02-2000	11-15-2000	Bk. 3621 Pg. 923,24
James Hardie Gypsum, Inc. #87	N½NW¼NW¼ Section 19, T41N-R12W	354552	09-02-2000	11-15-2000	Bk. 3621 Pg. 925,26
James Hardie Gypsum, Inc. #88	S½NW¼NW¼ Section 19, T41N-R12W	354553	09-02-2000	11-15-2000	Bk. 3621 Pg. 927,28
James Hardie Gypsum, Inc. #89	N½SW¼NW¼ Section 19, T41N-R12W	354554	09-02-2000	11-15-2000	Bk. 3621 Pg. 929,30
James Hardie Gypsum, Inc. #90	S½SW¼NW¼ Section 19, T41N-R12W	354555	09-02-2000	11-15-2000	Bk. 3621 Pg. 931,32

Claim Name	Lands Affected	BLM AMC No.	Location Date	Recording Date	Book/ Page
James Hardie Gypsum, Inc. #91	N½NE¼NE¼ Section 24, T41N-R13W	354556	09-02-2000	11-15-2000	Bk. 3621 Pg. 933,34
James Hardie Gypsum, Inc. #92	S½NE¼NE¼ Section 24, T41N-R13W	354557	09-02-2000	11-15-2000	Bk. 3621 Pg. 935,36
James Hardie Gypsum, Inc. #93	N½SE¼NE¼ Section 24, T41N-R13W	354558	09-02-2000	11-15-2000	Bk. 3621 Pg. 937,38
James Hardie Gypsum, Inc. #94	S½SE¼NE¼ Section 24, T41N-R13W	354559	09-02-2000	11-15-2000	Bk. 3621 Pg. 939,40
James Hardie Gypsum, Inc. #95	N½NW¼NE¼ Section 24, T41N-R13W	354560	09-02-2000	11-15-2000	Bk. 3621 Pg. 941,42
James Hardie Gypsum, Inc. #96	S½NW¼NE¼ Section 24, T41N-R13W	354561	09-02-2000	11-15-2000	Bk. 3621 Pg. 943,44
James Hardie Gypsum, Inc. #97	N½SW¼NE¼ Section 24, T41N-R13W	354562	09-02-2000	11-15-2000	Bk. 3621 Pg. 945,46
James Hardie Gypsum, Inc. #98	S½SW¼NE¼ Section 24, T41N-R13W	354563	09-02-2000	11-15-2000	Bk. 3621 Pg. 947,48
James Hardie Gypsum, Inc. #99	N½NE¼SE¼ Section 19, T41N-R12W	354564	09-02-2000	11-15-2000	Bk. 3621 Pg. 949,50
James Hardie Gypsum, Inc. #100	S½NE¼SE¼ Section 19, T41N-R12W	354565	09-02-2000	11-15-2000	Bk. 3621 Pg. 951,52
James Hardie Gypsum, Inc. #101	N½SE¼SE¼ Section 19, T41N-R12W	354566	09-02-2000	11-15-2000	Bk. 3621 Pg. 953,54
James Hardie Gypsum, Inc. #102	S½SE¼SE¼ Section 19, T41N-R12W	354567	09-02-2000	11-15-2000	Bk. 3621 Pg. 955,56
James Hardie Gypsum, Inc. #103	N½NW¼SE¼ Section 19, T41N-R12W	354568	09-02-2000	11-15-2000	Bk. 3621 Pg. 957,58
James Hardie Gypsum, Inc. #104	S½NW¼SE¼ Section 19, T41N-R12W	354569	09-02-2000	11-15-2000	Bk. 3621 Pg. 959,60
James Hardie Gypsum, Inc. #105	N½SW¼SE¼ Section 19, T41N-R12W	354570	09-02-2000	11-15-2000	Bk. 3621 Pg. 961,62
James Hardie Gypsum, Inc. #106	S½SW¼SE¼ Section 19, T41N-R12W	354571	09-02-2000	11-15-2000	Bk. 3621 Pg. 963,64
James Hardie Gypsum, Inc. #107	N½NE¼SW¼ Section 19, T41N-R12W	354572	09-02-2000	11-15-2000	Bk. 3621 Pg. 965,66
James Hardie Gypsum, Inc. #108	S½NE¼SW¼ Section 19, T41N-R12W	354573	09-02-2000	11-15-2000	Bk. 3621 Pg. 967,68
James Hardie Gypsum, Inc. #109	N½SE¼SW¼ Section 19, T41N-R12W	354574	09-02-2000	11-15-2000	Bk. 3621 Pg. 969,70

Claim Name	Lands Affected	BLM AMC No.	Location Date	Recording Date	Book/ Page
James Hardie Gypsum, Inc. #110	S½SE¼SW¼ Section 19, T41N-R12W	354575	09-02-2000	11-15-2000	Bk. 3621 Pg. 971,72
James Hardie Gypsum, Inc. #111	N½NW¼SW¼ Section 19, T41N-R12W	354576	09-02-2000	11-15-2000	Bk. 3621 Pg. 973,74
James Hardie Gypsum, Inc. #112	S½NW¼SW¼ Section 19, T41N-R12W	354577	09-02-2000	11-15-2000	Bk. 3621 Pg. 975,76
James Hardie Gypsum, Inc. #113	N½SW¼SW¼ Section 19, T41N-R12W	354578	09-02-2000	11-15-2000	Bk. 3621 Pg. 977,78
James Hardie Gypsum, Inc. #114	S½SW¼SW¼ Section 19, T41N-R12W	354579	09-02-2000	11-15-2000	Bk. 3621 Pg. 979,80
James Hardie Gypsum, Inc. #115	N½NE¼SE¼ Section 24, T41N-R13W	354580	09-02-2000	11-15-2000	Bk. 3621 Pg. 981,82
James Hardie Gypsum, Inc. #116	S½NE¼SE¼ Section 24, T41N-R13W	354581	09-02-2000	11-15-2000	Bk. 3621 Pg. 983,84
James Hardie Gypsum, Inc. #117	N½SE¼SE¼ Section 24, T41N-R13W	354582	09-02-2000	11-15-2000	Bk. 3621 Pg. 985,86
James Hardie Gypsum, Inc. #118	S½SE¼SE¼ Section 24, T41N-R13W	354583	09-02-2000	11-15-2000	Bk. 3621 Pg. 987,88
James Hardie Gypsum, Inc. #119	N½NW¼SE¼ Section 24, T41N-R13W	354584	09-02-2000	11-15-2000	Bk. 3621 Pg. 989,90
James Hardie Gypsum, Inc. #120	S½NW¼SE¼ Section 24, T41N-R13W	354585	09-02-2000	11-15-2000	Bk. 3621 Pg. 991,92
James Hardie Gypsum, Inc. #121	N½SW¼SE¼ Section 24, T41N-R13W	354586	09-02-2000	11-15-2000	Bk. 3621 Pg. 993,94
James Hardie Gypsum, Inc. #122	S½SW¼SE¼ Section 24, T41N-R13W	354587	09-02-2000	11-15-2000	Bk. 3621 Pg. 995,96
James Hardie Gypsum, Inc. #123	N½NE¼NE¼ Section 25, T41N-R13W	354588	09-03-2000	11-15-2000	Bk. 3621 Pg. 997,98
James Hardie Gypsum, Inc. #124	S½NE¼NE¼ Section 25, T41N-R13W	354589	09-03-2000	11-15-2000	Bk. 3621 Pg. 999,1000
James Hardie Gypsum, Inc. #125	N½SE¼NE¼ Section 25, T41N-R13W	354590	09-03-2000	11-15-2000	Bk. 3622 Pg. 1, 2
James Hardie Gypsum, Inc. #126	S½SE¼NE¼ Section 25, T41N-R13W	354591	09-03-2000	11-15-2000	Bk. 3622 Pg. 3, 4
James Hardie Gypsum, Inc. #127	N½NW¼NE¼ Section 25, T41N-R13W	354592	09-03-2000	11-15-2000	Bk. 3622 Pg. 5, 6
James Hardie Gypsum, Inc. #128	S½NW¼NE¼ Section 25, T41N-R13W	354593	09-03-2000	11-15-2000	Bk. 3622 Pg. 7, 8

Claim Name	Lands Affected	BLM AMC No.	Location Date	Recording Date	Book/ Page
James Hardie Gypsum, Inc. #129	N½SW¼NE¼ Section 25, T41N-R13W	354594	09-03-2000	11-15-2000	Bk. 3622 Pg. 9,10
James Hardie Gypsum, Inc. #130	S½SW¼NE¼ Section 25, T41N-R13W	354595	09-03-2000	11-15-2000	Bk. 3622 Pg. 11,12
James Hardie Gypsum, Inc. #131	N½NE¼NW¼ Section 25, T41N-R13W	354596	09-03-2000	11-15-2000	Bk. 3622 Pg. 13,14
James Hardie Gypsum, Inc. #132	S½NE¼NW¼ Section 25, T41N-R13W	354597	09-03-2000	11-15-2000	Bk. 3622 Pg. 15,16
James Hardie Gypsum, Inc. #133	N½SE¼NW¼ Section 25, T41N-R13W	354598	09-03-2000	11-15-2000	Bk. 3622 Pg. 17,18
James Hardie Gypsum, Inc. #134	S½SE¼NW¼ Section 25, T41N-R13W	354599	09-03-2000	11-15-2000	Bk. 3622 Pg. 19,20
James Hardie Gypsum, Inc. #135	N½NW¼NW¼ Section 25, T41N-R13W	354600	09-03-2000	11-15-2000	Bk. 3622 Pg. 21,22
James Hardie Gypsum, Inc. #136	S½NW¼NW¼ Section 25, T41N-R13W	354601	09-03-2000	11-15-2000	Bk. 3622 Pg. 23,24
James Hardie Gypsum, Inc. #137	N½SW¼NW¼ Section 25, T41N-R13W	354602	09-03-2000	11-15-2000	Bk. 3622 Pg. 25,26
James Hardie Gypsum, Inc. #138	S½SW¼NW¼ Section 25, T41N-R13W	354603	09-03-2000	11-15-2000	Bk. 3622 Pg. 27,28
James Hardie Gypsum, Inc. #139	N½NE¼SW¼ Section 25, T41N-R13W	354604	09-03-2000	11-15-2000	Bk. 3622 Pg. 29,30
James Hardie Gypsum, Inc. #140	S½NE¼SW¼ Section 25, T41N-R13W	354605	09-03-2000	11-15-2000	Bk. 3622 Pg. 31,32
James Hardie Gypsum, Inc. #141	N½SE¼SW¼ Section 25, T41N-R13W	354606	09-03-2000	11-15-2000	Bk. 3622 Pg. 33,34
James Hardie Gypsum, Inc. #142	S½SE¼SW¼ Section 25, T41N-R13W	354607	09-03-2000	11-15-2000	Bk. 3622 Pg. 35,36
James Hardie Gypsum, Inc. #143	N½NE¼SW¼ Section 25, T41N-R13W	354608	09-03-2000	11-15-2000	Bk. 3622 Pg. 37,38
James Hardie Gypsum, Inc. #144	S½NE¼SW¼ Section 25, T41N-R13W	354609	09-03-2000	11-15-2000	Bk. 3622 Pg. 39,40
James Hardie Gypsum, Inc. #145	N½SW¼SW¼ Section 25, T41N-R13W	354610	09-03-2000	11-15-2000	Bk. 3622 Pg. 41,42
James Hardie Gypsum, Inc. #146	S½SW¼SW¼ Section 25, T41N-R13W	354611	09-03-2000	11-15-2000	Bk. 3622 Pg. 43,44
James Hardie Gypsum, Inc. #147	N½NE¼SW¼ Section 20, T41N-R12W	354612	09-02-2000	11-15-2000	Bk. 3622 Pg. 45,46

2005 JUN 27

Claim Name	Lands Affected	BLM AMC No.	Location Date	Recording Date	Book/ Page
James Hardie Gypsum, Inc. #148	S½NE¼SW¼ Section 20, T41N-R12W	354613	09-02-2000	11-15-2000	Bk. 3622 Pg. 47,48
James Hardie Gypsum, Inc. #149	N½SE¼SW¼ Section 20, T41N-R12W	354614	09-02-2000	11-15-2000	Bk. 3622 Pg. 49,50
James Hardie Gypsum, Inc. #150	S½SE¼SW¼ Section 20, T41N-R12W	354615	09-02-2000	11-15-2000	Bk. 3622 Pg. 51,52
James Hardie Gypsum, Inc. #151	N½NW¼SW¼ Section 20, T41N-R12W	354616	09-02-2000	11-15-2000	Bk. 3622 Pg. 53,54
James Hardie Gypsum, Inc. #152	S½NW¼SW¼ Section 20, T41N-R12W	354617	09-02-2000	11-15-2000	Bk. 3622 Pg. 55,56
James Hardie Gypsum, Inc. #153	N½SW¼SW¼ Section 20, T41N-R12W	354618	09-02-2000	11-15-2000	Bk. 3622 Pg. 57,58
James Hardie Gypsum, Inc. #154	S½SW¼SW¼ Section 20, T41N-R12W	354619	09-02-2000	11-15-2000	Bk. 3622 Pg. 59,60
James Hardie Gypsum, Inc. #155	N½NW¼NW¼ Section 29, T41N-R12W	354620	09-03-2000	11-15-2000	Bk. 3622 Pg. 61,62
James Hardie Gypsum, Inc. #156	S½NW¼NW¼ Section 29, T41N-R12W	354621	09-03-2000	11-15-2000	Bk. 3622 Pg. 63,64
James Hardie Gypsum, Inc. #157	N½SW¼NW¼ Section 29, T41N-R12W	354622	09-03-2000	11-15-2000	Bk. 3622 Pg. 65,66
James Hardie Gypsum, Inc. #158	S½SW¼NW¼ Section 29, T41N-R12W	354623	09-03-2000	11-15-2000	Bk. 3622 Pg. 67,68
James Hardie Gypsum, Inc. #159	N½NE¼NE¼ Section 30, T41N-R12W	354624	09-03-2000	11-15-2000	Bk. 3622 Pg. 69,70
James Hardie Gypsum, Inc. #160	S½NE¼NE¼ Section 30, T41N-R12W	354625	09-03-2000	11-15-2000	Bk. 3622 Pg. 71,72
James Hardie Gypsum, Inc. #161	N½SE¼NE¼ Section 30, T41N-R12W	354626	09-03-2000	11-15-2000	Bk. 3622 Pg. 73,74
James Hardie Gypsum, Inc. #162	S½SE¼NE¼ Section 30, T41N-R12W	354627	09-03-2000	11-15-2000	Bk. 3622 Pg. 75,76
James Hardie Gypsum, Inc. #163	N½NW¼NE¼ Section 30, T41N-R12W	354628	09-03-2000	11-15-2000	Bk. 3622 Pg. 77,78
James Hardie Gypsum, Inc. #164	S½NW¼NE¼ Section 30, T41N-R12W	354629	09-03-2000	11-15-2000	Bk. 3622 Pg. 79,80
James Hardie Gypsum, Inc. #165	N½SW¼NE¼ Section 30, T41N-R12W	354630	09-03-2000	11-15-2000	Bk. 3622 Pg. 81,82
James Hardie Gypsum, Inc. #166	S½SW¼NE¼ Section 30, T41N-R12W	354631	09-03-2000	11-15-2000	Bk. 3622 Pg. 83,84

2005 JUN 27 PM 1:10

Claim Name	Lands Affected	BLM AMC No.	Location Date	Recording Date	Book/ Page
James Hardie Gypsum, Inc. #167	N½NE¼SE¼ Section 30, T41N-R12W	354632	09-03-2000	11-15-2000	Bk. 3622 Pg. 85,86
James Hardie Gypsum, Inc. #168	S½NE¼SE¼ Section 30, T41N-R12W	354633	09-03-2000	11-15-2000	Bk. 3622 Pg. 87,88
James Hardie Gypsum, Inc. #169	N½SE¼SE¼ Section 30, T41N-R12W	354634	09-03-2000	11-15-2000	Bk. 3622 Pg. 89,90
James Hardie Gypsum, Inc. #170	S½SE¼SE¼ Section 30, T41N-R12W	354635	09-03-2000	11-15-2000	Bk. 3622 Pg. 91,92
James Hardie Gypsum, Inc. #171	N½NW¼SE¼ Section 30, T41N-R12W	354636	09-03-2000	11-15-2000	Bk. 3622 Pg. 93,94
James Hardie Gypsum, Inc. #172	S½NW¼SE¼ Section 30, T41N-R12W	354637	09-03-2000	11-15-2000	Bk. 3622 Pg. 95,96
James Hardie Gypsum, Inc. #173	N½SW¼SE¼ Section 30, T41N-R12W	354638	09-03-2000	11-15-2000	Bk. 3622 Pg. 97,98
James Hardie Gypsum, Inc. #174	S½SW¼SE¼ Section 30, T41N-R12W	354639	09-03-2000	11-15-2000	Bk. 3622 Pg. 99,100
James Hardie Gypsum, Inc. #175	N½NE¼NW¼ Section 30, T41N-R12W	354640	09-03-2000	11-15-2000	Bk. 3622 Pg. 101,02
James Hardie Gypsum, Inc. #176	S½NE¼NW¼ Section 30, T41N-R12W	354641	09-03-2000	11-15-2000	Bk. 3622 Pg. 103,04
James Hardie Gypsum, Inc. #177	N½SE¼NW¼ Section 30, T41N-R12W	354642	09-03-2000	11-15-2000	Bk. 3622 Pg. 105,06
James Hardie Gypsum, Inc. #178	S½SE¼NW¼ Section 30, T41N-R12W	354643	09-03-2000	11-15-2000	Bk. 3622 Pg. 107,08
James Hardie Gypsum, Inc. #179	N½NW¼NW¼ Section 31, T41N-R12W	354644	09-05-2000	11-15-2000	Bk. 3622 Pg. 109,10
James Hardie Gypsum, Inc. #180	S½NW¼NW¼ Section 31, T41N-R12W	354645	09-05-2000	11-15-2000	Bk. 3622 Pg. 111,12
James Hardie Gypsum, Inc. #181	N½NE¼SE¼ Section 14, T40N-R13W	354646	09-05-2000	11-15-2000	Bk. 3622 Pg. 113,14
James Hardie Gypsum, Inc. #182	S½NE¼SE¼ Section 14, T40N-R13W	354647	09-05-2000	11-15-2000	Bk. 3622 Pg. 115,16
James Hardie Gypsum, Inc. #183	N½SE¼SE¼ Section 14, T40N-R13W	354648	09-05-2000	11-15-2000	Bk. 3622 Pg. 117,18
James Hardie Gypsum, Inc. #184	S½SE¼SE¼ Section 14, T40N-R13W	354649	09-05-2000	11-15-2000	Bk. 3622 Pg. 119,20
James Hardie Gypsum, Inc. #185	N½NE¼SW¼ Section 13, T40N-R13W	354650	09-05-2000	11-15-2000	Bk. 3622 Pg. 121,22

2005 JUN 27 P 1:11

Claim Name	Lands Affected	BLM AMC No.	Location Date	Recording Date	Book/ Page
James Hardie Gypsum, Inc. #186	S½NE¼SW¼ Section 13, T40N-R13W	354651	09-05-2000	11-15-2000	Bk. 3622 Pg. 123,24
James Hardie Gypsum, Inc. #187	N½SE¼SW¼ Section 13, T40N-R13W	354652	09-05-2000	11-15-2000	Bk. 3622 Pg. 125,26
James Hardie Gypsum, Inc. #188	S½SE¼SW¼ Section 13, T40N-R13W	354653	09-05-2000	11-15-2000	Bk. 3622 Pg. 127,28
James Hardie Gypsum, Inc. #189	S½SW¼SW¼ Section 13, T40N-R13W	354654	09-05-2000	11-15-2000	Bk. 3622 Pg. 129,30
James Hardie Gypsum, Inc. #190	N½SW¼SW¼ Section 13, T40N-R13W	354655	09-05-2000	11-15-2000	Bk. 3622 Pg. 131,32
James Hardie Gypsum, Inc. #191	S½NW¼SW¼ Section 13, T40N-R13W	354656	09-05-2000	11-15-2000	Bk. 3622 Pg. 133,34
James Hardie Gypsum, Inc. #192	N½NW¼SW¼ Section 13, T40N-R13W	354657	09-05-2000	11-15-2000	Bk. 3622 Pg. 135,36
James Hardie Gypsum, Inc. #193	NE¼NW¼NW¼ NW¼NE¼NW¼ Section 24, T40N-R13W	354658	09-05-2000	11-15-2000	Bk. 3622 Pg. 137,38
James Hardie Gypsum, Inc. #194	SE¼NW¼NW¼ SW¼NE¼NW¼ Section 24, T40N-R13W	354659	09-05-2000	11-15-2000	Bk. 3622 Pg. 139,40
James Hardie Gypsum, Inc. #195	NE¼SW¼NW¼ NW¼SE¼NW¼ Section 24, T40N-R13W	354660	09-05-2000	11-15-2000	Bk. 3622 Pg. 141,42
James Hardie Gypsum, Inc. #196	SW¼SE¼NW¼ SE¼SW¼NW¼ Section 24, T40N-R13W	354661	09-05-2000	11-15-2000	Bk. 3622 Pg. 143,44
James Hardie Gypsum, Inc. #197	SE¼SE¼NE¼ Section 23, T40N-R13W SW¼ SW¼NW¼ Section 24, T40N-R13W	354662	09-05-2000	11-15-2000	Bk. 3622 Pg. 145,46
James Hardie Gypsum, Inc. #198	NE¼SE¼NE¼ Section 23, T40N-R13W NW¼SW¼NW¼ Section 24, T40N-R13W	354663	09-05-2000	11-15-2000	Bk. 3622 Pg. 147,48
James Hardie Gypsum, Inc. #199	SE¼NE¼NE¼ Section 23, T40N-R13W SW¼ NW¼NW¼ Section 24, T40N-R13W	354664	09-05-2000	11-15-2000	Bk. 3622 Pg. 149,50
James Hardie Gypsum, Inc. #200	N½NE¼NW¼ Section 25, T41N-R12W	354665	09-04-2000	11-15-2000	Bk. 3622 Pg. 151,52

2005 JUN 27 P 1:11

Claim Name	Lands Affected	BLM AMC No.	Location Date	Recording Date	Book/ Page
James Hardie Gypsum, Inc. #201	S½NE¼NW¼ Section 25, T41N-R12W	354666	09-04-2000	11-15-2000	Bk. 3622 Pg. 153,54
James Hardie Gypsum, Inc. #202	N½SE¼NW¼ Section 25, T41N-R12W	354667	09-04-2000	11-15-2000	Bk. 3622 Pg. 155,56
James Hardie Gypsum, Inc. #203	S½SE¼NW¼ Section 25, T41N-R12W	354668	09-04-2000	11-15-2000	Bk. 3622 Pg. 157,58
James Hardie Gypsum, Inc. #204	S½SW¼NW¼ Section 25, T41N-R12W	354669	09-04-2000	11-15-2000	Bk. 3622 Pg. 159,60
James Hardie Gypsum, Inc. #205	N½SW¼NW¼ Section 25, T41N-R12W	354670	09-04-2000	11-15-2000	Bk. 3622 Pg. 161,62
James Hardie Gypsum, Inc. #206	S½NW¼NW¼ Section 25, T41N-R12W	354671	09-04-2000	11-15-2000	Bk. 3622 Pg. 163,64
James Hardie Gypsum, Inc. #207	N½NW¼NW¼ Section 25, T41N-R12W	354672	09-04-2000	11-15-2000	Bk. 3622 Pg. 165,66
James Hardie Gypsum, Inc. #208	N½NE¼NE¼ Section 26, T41N-R12W	354673	09-04-2000	11-15-2000	Bk. 3622 Pg. 167,68
James Hardie Gypsum, Inc. #209	S½NE¼NE¼ Section 26, T41N-R12W	354674	09-04-2000	11-15-2000	Bk. 3622 Pg. 169,70
James Hardie Gypsum, Inc. #210	N½SE¼NE¼ Section 26, T41N-R12W	354675	09-04-2000	11-15-2000	Bk. 3622 Pg. 171,72
James Hardie Gypsum, Inc. #211	S½SE¼NE¼ Section 26, T41N-R12W	354676	09-04-2000	11-15-2000	Bk. 3622 Pg. 173,74
James Hardie Gypsum, Inc. #212	S½SW¼NE¼ Section 26, T41N-R12W	354677	09-04-2000	11-15-2000	Bk. 3622 Pg. 175,76
James Hardie Gypsum, Inc. #213	N½SW¼NE¼ Section 26, T41N-R12W	354678	09-04-2000	11-15-2000	Bk. 3622 Pg. 177,78
James Hardie Gypsum, Inc. #214	S½NW¼NE¼ Section 26, T41N-R12W	354679	09-04-2000	11-15-2000	Bk. 3622 Pg. 179,80
James Hardie Gypsum, Inc. #215	N½NW¼NE¼ Section 26, T41N-R12W	354680	09-04-2000	11-15-2000	Bk. 3622 Pg. 181,82
James Hardie Gypsum, Inc. #216	N½NE¼SE¼ Section 26, T41N-R12W	354681	09-04-2000	11-15-2000	Bk. 3622 Pg. 183,84
James Hardie Gypsum, Inc. #217	S½NE¼SE¼ Section 26, T41N-R12W	354682	09-04-2000	11-15-2000	Bk. 3622 Pg. 185,86
James Hardie Gypsum, Inc. #218	N½SE¼SE¼ Section 26, T41N-R12W	354683	09-04-2000	11-15-2000	Bk. 3622 Pg. 187,88
James Hardie Gypsum, Inc. #219	S½SE¼SE¼ Section 26, T41N-R12W	354684	09-04-2000	11-15-2000	Bk. 3622 Pg. 189,90

2005 JUN 27 P 1:11

Claim Name	Lands Affected	BLM AMC No.	Location Date	Recording Date	Book/ Page
James Hardie Gypsum, Inc. #220	S½SW¼SE¼ Section 26, T41N-R12W	354685	09-04-2000	11-15-2000	Bk. 3622 Pg. 191,92
James Hardie Gypsum, Inc. #221	N½SW¼SE¼ Section 26, T41N-R12W	354686	09-04-2000	11-15-2000	Bk. 3622 Pg. 193,94
James Hardie Gypsum, Inc. #222	S½NW¼SE¼ Section 26, T41N-R12W	354687	09-04-2000	11-15-2000	Bk. 3622 Pg. 195,96
James Hardie Gypsum, Inc. #223	N½NW¼SE¼ Section 26, T41N-R12W	354688	09-04-2000	11-15-2000	Bk. 3622 Pg. 197,98
James Hardie Gypsum, Inc. #224	N½NE¼NW¼ Section 2, T40N-R12W	354689	09-04-2000	11-15-2000	Bk. 3622 Pg. 199,200
James Hardie Gypsum, Inc. #225	S½NE¼NW¼ Section 2, T40N-R12W	354690	09-04-2000	11-15-2000	Bk. 3622 Pg. 201,02
James Hardie Gypsum, Inc. #226	N½SE¼NW¼ Section 2, T40N-R12W	354691	09-04-2000	11-15-2000	Bk. 3622 Pg. 203,04
James Hardie Gypsum, Inc. #227	S½SE¼NW¼ Section 2, T40N-R12W	354692	09-04-2000	11-15-2000	Bk. 3622 Pg. 205,06
James Hardie Gypsum, Inc. #228	S½SW¼NW¼ Section 2, T40N-R12W	354693	09-04-2000	11-15-2000	Bk. 3622 Pg. 207,08
James Hardie Gypsum, Inc. #229	N½SW¼NW¼ Section 2, T40N-R12W	354694	09-04-2000	11-15-2000	Bk. 3622 Pg. 209,10
James Hardie Gypsum, Inc. #230	S½NW¼NW¼ Section 2, T40N-R12W	354695	09-04-2000	11-15-2000	Bk. 3622 Pg. 211,12
James Hardie Gypsum, Inc. #231	N½NW¼NW¼ Section 2, T40N-R12W	354696	09-04-2000	11-15-2000	Bk. 3622 Pg. 213,14
James Hardie Gypsum, Inc. #232	N½NE¼SW¼ Section 2, T40N-R12W	354697	09-04-2000	11-15-2000	Bk. 3622 Pg. 215,16
James Hardie Gypsum, Inc. #233	S½NE¼SW¼ Section 2, T40N-R12W	354698	09-04-2000	11-15-2000	Bk. 3622 Pg. 217,18
James Hardie Gypsum, Inc. #234	N½SE¼SW¼ Section 2, T40N-R12W	354699	09-04-2000	11-15-2000	Bk. 3622 Pg. 219,20
James Hardie Gypsum, Inc. #235	S½SE¼SW¼ Section 2, T40N-R12W	354700	09-04-2000	11-15-2000	Bk. 3622 Pg. 221,22
James Hardie Gypsum, Inc. #236	S½SW¼SW¼ Section 2, T40N-R12W	354701	09-04-2000	11-15-2000	Bk. 3622 Pg. 223,24
James Hardie Gypsum, Inc. #237	N½SW¼SW¼ Section 2, T40N-R12W	354702	09-04-2000	11-15-2000	Bk. 3622 Pg. 225,26
James Hardie Gypsum, Inc. #238	S½NW¼SW¼ Section 2, T40N-R12W	354703	09-04-2000	11-15-2000	Bk. 3622 Pg. 227,28

Claim Name	Lands Affected	BLM AMC No.	Location Date	Recording Date	Book/ Page
James Hardie Gypsum, Inc. #239	N½NW¼SW¼ Section 2, T40N-R12W	354704	09-04-2000	11-15-2000	Bk. 3622 Pg. 229,30
James Hardie Gypsum, Inc. #240	N½NE¼SE¼ Section 3, T40N-R12W	354705	09-04-2000	11-15-2000	Bk. 3622 Pg. 231,32
James Hardie Gypsum, Inc. #241	S½NE¼SE¼ Section 3, T40N-R12W	354706	09-04-2000	11-15-2000	Bk. 3622 Pg. 233,34
James Hardie Gypsum, Inc. #242	N½SE¼SE¼ Section 3, T40N-R12W	354707	09-04-2000	11-15-2000	Bk. 3622 Pg. 235,36
James Hardie Gypsum, Inc. #243	S½SE¼SE¼ Section 3, T40N-R12W	354708	09-04-2000	11-15-2000	Bk. 3622 Pg. 237,38
James Hardie Gypsum, Inc. #244	S½SW¼SE¼ Section 3, T40N-R12W	354709	09-04-2000	11-15-2000	Bk. 3622 Pg. 239,40
James Hardie Gypsum, Inc. #245	N½SW¼SE¼ Section 3, T40N-R12W	354710	09-04-2000	11-15-2000	Bk. 3622 Pg. 241,42
James Hardie Gypsum, Inc. #246	S½NW¼SE¼ Section 3, T40N-R12W	354711	09-04-2000	11-15-2000	Bk. 3622 Pg. 243,44
James Hardie Gypsum, Inc. #247	N½NW¼SE¼ Section 3, T40N-R12W	354712	09-04-2000	11-15-2000	Bk. 3622 Pg. 245,46
James Hardie Gypsum, Inc. #248	N½NE¼NE¼ Section 3, T40N-R12W	354713	09-04-2000	11-15-2000	Bk. 3622 Pg. 247,48
James Hardie Gypsum, Inc. #249	S½NE¼NE¼ Section 3, T40N-R12W	354714	09-04-2000	11-15-2000	Bk. 3622 Pg. 249,50
James Hardie Gypsum, Inc. #250	N½SE¼NE¼ Section 3, T40N-R12W	354715	09-04-2000	11-15-2000	Bk. 3622 Pg. 251,52
James Hardie Gypsum, Inc. #251	S½SE¼NE¼ Section 3, T40N-R12W	354716	09-04-2000	11-15-2000	Bk. 3622 Pg. 253,54
James Hardie Gypsum, Inc. #252	S½SW¼NE¼ Section 3, T40N-R12W	354717	09-04-2000	11-15-2000	Bk. 3622 Pg. 255,56
James Hardie Gypsum, Inc. #253	N½SW¼NE¼ Section 3, T40N-R12W	354718	09-04-2000	11-15-2000	Bk. 3622 Pg. 257,58
James Hardie Gypsum, Inc. #254	S½NW¼NE¼ Section 3, T40N-R12W	354719	09-04-2000	11-15-2000	Bk. 3622 Pg. 259,60
James Hardie Gypsum, Inc. #255	N½NW¼NE¼ Section 3, T40N-R12W	354720	09-04-2000	11-15-2000	Bk. 3622 Pg. 261,62
James Hardie Gypsum, Inc. #256	N½NE¼NW¼ Section 11, T40N-R12W	354721	09-04-2000	11-15-2000	Bk. 3622 Pg. 263,64
James Hardie Gypsum, Inc. #257	S½NE¼NW¼ Section 11, T40N-R12W	354722 19	09-04-2000	11-15-2000	Bk. 3622 Pg. 265,66

2005 JUN 27 10:11

Claim Name	Lands Affected	BLM AMC No.	Location Date	Recording Date	Book/ Page
James Hardie Gypsum, Inc. #258	N½SE¼NW¼ Section 11, T40N-R12W	354723	09-04-2000	11-15-2000	Bk. 3622 Pg. 267,68
James Hardie Gypsum, Inc. #259	S½SE¼NW¼ Section 11, T40N-R12W	354724	09-04-2000	11-15-2000	Bk. 3622 Pg. 269,70
James Hardie Gypsum, Inc. #260	S½SW¼NW¼ Section 11, T40N-R12W	354725	09-04-2000	11-15-2000	Bk. 3622 Pg. 271,72
James Hardie Gypsum, Inc. #261	N½SW¼NW¼ Section 11 T40N R12W	354726	09-04-2000	11-15-2000	Bk. 3622 Pg. 273,74
James Hardie Gypsum, Inc. #262	S½NW¼NW¼ Section 11, T40N-R12W	354727	09-04-2000	11-15-2000	Bk. 3622 Pg. 275,76
James Hardie Gypsum, Inc. #263	N½NW¼NW¼ Section 11, T40N-R12W	354728	09-04-2000	11-15-2000	Bk. 3622 Pg. 277,78
James Hardie Gypsum, Inc. #264	N½NE¼SW¼ Section 11, T40N-R12W	354729	09-04-2000	11-15-2000	Bk. 3622 Pg. 279,80
James Hardie Gypsum, Inc. #265	S½NE¼SW¼ Section 11, T40N-R12W	354730	09-04-2000	11-15-2000	Bk. 3622 Pg. 281,82
James Hardie Gypsum, Inc. #266	N½SE¼SW¼ Section 11, T40N-R12W	354731	09-04-2000	11-15-2000	Bk. 3622 Pg. 283,84
James Hardie Gypsum, Inc. #267	S½SE¼SW¼ Section 11, T40N-R12W	354732	09-04-2000	11-15-2000	Bk. 3622 Pg. 285,86
James Hardie Gypsum, Inc. #268	S½SW¼SW¼ Section 11, T40N-R12W	354733	09-04-2000	11-15-2000	Bk. 3622 Pg. 287,88
James Hardie Gypsum, Inc. #269	N½SW¼SW¼ Section 11, T40N-R12W	354734	09-04-2000	11-15-2000	Bk. 3622 Pg. 289,90
James Hardie Gypsum, Inc. #270	S½NW¼SW¼ Section 11, T40N-R12W	354735	09-04-2000	11-15-2000	Bk. 3622 Pg. 291,92
James Hardie Gypsum, Inc. #271	N½NW¼SW¼ Section 11, T40N-R12W	354736	09-04-2000	11-15-2000	Bk. 3622 Pg. 293,94
James Hardie Gypsum, Inc. #272	N½NE¼SE¼ Section 10, T40N-R12W	354737	09-04-2000	11-15-2000	Bk. 3622 Pg. 295,96
James Hardie Gypsum, Inc. #273	S½NE¼SE¼ Section 10, T40N-R12W	354738	09-04-2000	11-15-2000	Bk. 3622 Pg. 297,98
James Hardie Gypsum, Inc. #274	N½SE¼SE¼ Section 10, T40N-R12W	354739	09-04-2000	11-15-2000	Bk. 3622 Pg. 299,300
James Hardie Gypsum, Inc. #275	S½SE¼SE¼ Section 10, T40N-R12W	354740	09-04-2000	11-15-2000	Bk. 3622 Pg. 301,02
James Hardie Gypsum, Inc. #276	S½SW¼SE¼ Section 10, T40N-R12W	354741	09-04-2000	11-15-2000	Bk. 3622 Pg. 303,04

2005 JUN 27 PM 1:11

Claim Name	Lands Affected	BLM AMC No.	Location Date	Recording Date	Book/ Page
James Hardie Gypsum, Inc. #277	N½SW¼SE¼ Section 10, T40N-R12W	354742	09-04-2000	11-15-2000	Bk. 3622 Pg. 305,06
James Hardie Gypsum, Inc. #278	S½NW¼SE¼ Section 10, T40N-R12W	354743	09-04-2000	11-15-2000	Bk. 3622 Pg. 307,08
James Hardie Gypsum, Inc. #279	N½NW¼SE¼ Section 10, T40N-R12W	354744	09-04-2000	11-15-2000	Bk. 3622 Pg. 309,10
James Hardie Gypsum, Inc. #280	N½NE¼NE¼ Section 10, T40N-R12W	354745	09-04-2000	11-15-2000	Bk. 3622 Pg. 311,12
James Hardie Gypsum, Inc. #281	S½NE¼NE¼ Section 10, T40N-R12W	354746	09-04-2000	11-15-2000	Bk. 3622 Pg. 313,14
James Hardie Gypsum, Inc. #282	N½SE¼NE¼ Section 10, T40N-R12W	354747	09-04-2000	11-15-2000	Bk. 3622 Pg. 315,16
James Hardie Gypsum, Inc. #283	S½SE¼NE¼ Section 10, T40N-R12W	354748	09-04-2000	11-15-2000	Bk. 3622 Pg. 317,18
James Hardie Gypsum, Inc. #284	S½SW¼NE¼ Section 10, T40N-R12W	354749	09-04-2000	11-15-2000	Bk. 3622 Pg. 319,20
James Hardie Gypsum, Inc. #285	N½SW¼NE¼ Section 10, T40N-R12W	354750	09-04-2000	11-15-2000	Bk. 3622 Pg. 321,22
James Hardie Gypsum, Inc. #286	S½NW¼NE¼ Section 10, T40N-R12W	354751	09-04-2000	11-15-2000	Bk. 3622 Pg. 323,24
James Hardie Gypsum, Inc. #287	N½NW¼NE¼ Section 10, T40N-R12W	354752	09-04-2000	11-15-2000	Bk. 3622 Pg. 325,26
James Hardie Gypsum, Inc. #288	N½NE¼NW¼ Section 14, T40N-R12W	354753	09-04-2000	11-15-2000	Bk. 3622 Pg. 327,28
James Hardie Gypsum, Inc. #289	S½NE¼NW¼ Section 14, T40N-R12W	354754	09-04-2000	11-15-2000	Bk. 3622 Pg. 329,30
James Hardie Gypsum, Inc. #290	N½SE¼NW¼ Section 14, T40N-R12W	354755	09-04-2000	11-15-2000	Bk. 3622 Pg. 331,32
James Hardie Gypsum, Inc. #291	S½SE¼NW¼ Section 14, T40N-R12W	354756	09-04-2000	11-15-2000	Bk. 3622 Pg. 333,34
James Hardie Gypsum, Inc. #292	S½SW¼NW¼ Section 14, T40N-R12W	354757	09-04-2000	11-15-2000	Bk. 3622 Pg. 335,36
James Hardie Gypsum, Inc. #293	N½SW¼NW¼ Section 14, T40N-R12W	354758	09-04-2000	11-15-2000	Bk. 3622 Pg. 337,38
James Hardie Gypsum, Inc. #294	S½NW¼NW¼ Section 14, T40N-R12W	354759	09-04-2000	11-15-2000	Bk. 3622 Pg. 339,40
James Hardie Gypsum, Inc. #295	N½NW¼NW¼ Section 14, T40N-R12W	354760	09-04-2000	11-15-2000	Bk. 3622 Pg. 341,42

2005 JUN 27 PM 1:11

19

Claim Name	Lands Affected	BLM AMC No.	Location Date	Recording Date	Book/ Page
James Hardie Gypsum, Inc. #296	N½NE¼NE¼ Section 15, T40N-R12W	354761	09-04-2000	11-15-2000	Bk. 3622 Pg. 343,44
James Hardie Gypsum, Inc. #297	S½NE¼NE¼ Section 15, T40N-R12W	354762	09-04-2000	11-15-2000	Bk. 3622 Pg. 345,46
James Hardie Gypsum, Inc. #298	N½SE¼NE¼ Section 15, T40N-R12W	354763	09-04-2000	11-15-2000	Bk. 3622 Pg. 347,48
James Hardie Gypsum, Inc. #299	S½SE¼NE¼ Section 15, T40N-R12W	354764	09-04-2000	11-15-2000	Bk. 3622 Pg. 349,50
James Hardie Gypsum, Inc. #300	S½SW¼NE¼ Section 15, T40N-R12W	354765	09-04-2000	11-15-2000	Bk. 3622 Pg. 351,52
James Hardie Gypsum, Inc. #301	N½SW¼NE¼ Section 15, T40N-R12W	354766	09-04-2000	11-15-2000	Bk. 3622 Pg. 353,54
James Hardie Gypsum, Inc. #302	S½NW¼NE¼ Section 15, T40N-R12W	354767	09-04-2000	11-15-2000	Bk. 3622 Pg. 355,56
James Hardie Gypsum, Inc. #303	N½NW¼NE¼ Section 15, T40N-R12W	354768	09-04-2000	11-15-2000	Bk. 3622 Pg. 357,58
James Hardie Gypsum, Inc. #304	N½NE¼SE¼ Section 15, T40N-R12W	354769	09-04-2000	11-15-2000	Bk. 3622 Pg. 359,60
James Hardie Gypsum, Inc. #305	S½NE¼SE¼ Section 15, T40N-12W	354770	09-04-2000	11-15-2000	Bk. 3622 Pg. 361,62
James Hardie Gypsum, Inc. #306	N½SE¼SE¼ Section 15, T40N-R12W	354771	09-04-2000	11-15-2000	Bk. 3622 Pg. 363,64
James Hardie Gypsum, Inc. #307	S½SE¼SE¼ Section 15, T40N-R12W	354772	09-04-2000	11-15-2000	Bk. 3622 Pg. 365,66
James Hardie Gypsum, Inc. #308	S½SW¼SE¼ Section 15, T40N-R12W	354773	09-04-2000	11-15-2000	Bk. 3622 Pg. 367,68
James Hardie Gypsum, Inc. #309	N½SW¼SE¼ Section 15, T40N-R12W	354774	09-04-2000	11-15-2000	Bk. 3622 Pg. 369,70
James Hardie Gypsum, Inc. #310	S½NW¼SE¼ Section 15, T40N-R12W	354775	09-04-2000	11-15-2000	Bk. 3622 Pg. 371,72
James Hardie Gypsum, Inc. #311	N½NW¼SE¼ Section 15, T40N-R12W	354776	09-04-2000	11-15-2000	Bk. 3622 Pg. 373,74
James Hardie Gypsum, Inc. #312	N½NE¼NW¼ Section 22, T40N-R12W	354777	09-04-2000	11-15-2000	Bk. 3622 Pg. 375,76
James Hardie Gypsum, Inc. #313	S½NE¼NW¼ Section 22, T40N-R12W	354778	09-04-2000	11-15-2000	Bk. 3622 Pg. 377,78
James Hardie Gypsum, Inc. #314	N½SE¼NW¼ Section 22, T40N-R12W	354779	09-04-2000	11-15-2000	Bk. 3622 Pg. 379,80

Claim Name	Lands Affected	BLM AMC No.	Location Date	Recording Date	Book/ Page
James Hardie Gypsum, Inc. #315	S½SE¼NW¼ Section 22, T40N-R12W	354780	09-04-2000	11-15-2000	Bk. 3622 Pg. 381,82
James Hardie Gypsum, Inc. #316	S½SW¼NW¼ Section 22, T40N-R12W	354781	09-04-2000	11-15-2000	Bk. 3622 Pg. 383,84
James Hardie Gypsum, Inc. #317	N½SW¼NW¼ Section 22, T40N-R12W	354782	09-04-2000	11-15-2000	Bk. 3622 Pg. 385,86
James Hardie Gypsum, Inc. #318	S½NW¼NW¼ Section 22, T40N-R12W	354783	09-04-2000	11-15-2000	Bk. 3622 Pg. 387,88
James Hardie Gypsum, Inc. #319	N½NW¼NW¼ Section 22, T40N-R12W	354784	09-04-2000	11-15-2000	Bk. 3622 Pg. 389,90
James Hardie Gypsum, Inc. #320	NE¼NE¼NE¼ Section 23, T40N-R13W NW¼NW¼NW¼ Section 24, T40N-R13W	354785	09-05-2000	11-15-2000	Bk. 3622 Pg. 391,92
James Hardie Gypsum, Inc. #321	S½NW¼SW¼ Section 24, T40N-R13W	354786	09-05-2000	11-15-2000	Bk. 3622 Pg. 393,94
James Hardie Gypsum, Inc. #322	N½NW¼SW¼ Section 24, T40N-R13W	354787	09-05-2000	11-15-2000	Bk. 3622 Pg. 395,96
James Hardie Gypsum, Inc. #327 (AMENDED 06-25-2001)	SW¼SW¼SE¼ SE¼SE¼SW¼ Section 2, T40N-R13W	354788	09-05-2000	11-15-2000	Bk. 3622 Pg. 397,98
James Hardie Gypsum, Inc. #328 (AMENDED 06-25-2001)	NW¼SW¼SE¼ NE¼SE¼SW¼ Section 2, T40N-R13W	354789	09-05-2000	11-15-2000	Bk. 3622 Pg. 399,400
James Hardie Gypsum, Inc. #329 (AMENDED 06-25-2001)	NW¼NW¼SE¼ NE¼NE¼SW¼ Section 2, T40N-R13W	354790	09-05-2000	11-15-2000	Bk. 3622 Pg. 401,02
James Hardie Gypsum, Inc. #330	SE¼SE¼NW¼ SW¼SW¼NE¼ Section 2, T40N-R13W	354791	09-05-2000	11-15-2000	Bk. 3622 Pg. 403,04

2005 JUN 27 P 1:11

12

Claim Name	Lands Affected	BLM AMC No.	Location Date	Recording Date	Book/ Page
James Hardie Gypsum, Inc. #335 (AMENDED 12-21-2001)	SE $\frac{1}{4}$ SE $\frac{1}{4}$ NW $\frac{1}{4}$ SW $\frac{1}{4}$ SW $\frac{1}{4}$ NE $\frac{1}{4}$ Section 11, T40N-R13W	354792	09-05-2000	11-15-2000	Bk. 3622 Pg. 405,06
James Hardie Gypsum, Inc. #336	NE $\frac{1}{4}$ SE $\frac{1}{4}$ NW $\frac{1}{4}$ NW $\frac{1}{4}$ SW $\frac{1}{4}$ NE $\frac{1}{4}$ Section 11, T40N-R13W	354793	09-05-2000	11-15-2000	Bk. 3622 Pg. 407,08
James Hardie Gypsum, Inc. #337	SE $\frac{1}{4}$ NE $\frac{1}{4}$ NW $\frac{1}{4}$ SW $\frac{1}{4}$ NW $\frac{1}{4}$ NE $\frac{1}{4}$ Section 11, T40N-R13W	354794	09-05-2000	11-15-2000	Bk. 3622 Pg. 409,10
James Hardie Gypsum, Inc. #338	NE $\frac{1}{4}$ NE $\frac{1}{4}$ NW $\frac{1}{4}$ NW $\frac{1}{4}$ NW $\frac{1}{4}$ NE $\frac{1}{4}$ Section 11, T40N-R13W	354795	09-05-2000	11-15-2000	Bk. 3622 Pg. 411,12
James Hardie Gypsum, Inc. #339	SW $\frac{1}{4}$ SE $\frac{1}{4}$ SE $\frac{1}{4}$ SE $\frac{1}{4}$ SW $\frac{1}{4}$ SE $\frac{1}{4}$ Section 3, T40N-R13W	354796	09-05-2000	11-15-2000	Bk. 3622 Pg. 413,14
James Hardie Gypsum, Inc. #340	NW $\frac{1}{4}$ SE $\frac{1}{4}$ SE $\frac{1}{4}$ NE $\frac{1}{4}$ SW $\frac{1}{4}$ SE $\frac{1}{4}$ Section 3, T40N-R13W	354797	09-05-2000	11-15-2000	Bk. 3622 Pg. 415,16
James Hardie Gypsum, Inc. #341	SE $\frac{1}{4}$ NW $\frac{1}{4}$ SE $\frac{1}{4}$ SW $\frac{1}{4}$ NE $\frac{1}{4}$ SE $\frac{1}{4}$ Section 3, T40N R13W	354798	09-05-2000	11-15-2000	Bk. 3622 Pg. 417,18
James Hardie Gypsum, Inc. #342	SE $\frac{1}{4}$ SW $\frac{1}{4}$ NE $\frac{1}{4}$ SW $\frac{1}{4}$ SE $\frac{1}{4}$ NE $\frac{1}{4}$ Section 3, T40N-R13W	354799	09-05-2000	11-15-2000	Bk. 3622 Pg. 419,20
James Hardie Gypsum, Inc. #343	NW $\frac{1}{4}$ SE $\frac{1}{4}$ NW $\frac{1}{4}$ NE $\frac{1}{4}$ SW $\frac{1}{4}$ NW $\frac{1}{4}$ Section 35, T41N-R13W	354800	09-05-2000	11-15-2000	Bk. 3622 Pg. 421,22
James Hardie Gypsum, Inc. #344	SE $\frac{1}{4}$ SW $\frac{1}{4}$ NW $\frac{1}{4}$ SW $\frac{1}{4}$ SE $\frac{1}{4}$ NW $\frac{1}{4}$ Section 35, T41N-R13W	354801	09-05-2000	11-15-2000	Bk. 3622 Pg. 423,24
James Hardie Gypsum, Inc. #345	NE $\frac{1}{4}$ NW $\frac{1}{4}$ SW $\frac{1}{4}$ NW $\frac{1}{4}$ NE $\frac{1}{4}$ SW $\frac{1}{4}$ Section 35, T41N-R13W	354802	09-05-2000	11-15-2000	Bk. 3622 Pg. 425,26

2005 JUN 27
 11

Lands Affected (Parts of):

Township 40 North, Range 12 West, G&SRM

Sections 2, 3, 10, 11, 14, 15, and 22

Township 41 North, Range 12 West, G&SRM

Sections 7, 8, 18, 19, 20, 25, 26, 29, 30, and 31

Township 41 North, Range 13 West, G&SRM

Sections 13, 24, 25, 31, and 35

Township 40 North, Range 13 West, G&SRM

Sections 2, 3, 11, 13, 14, 23, 24

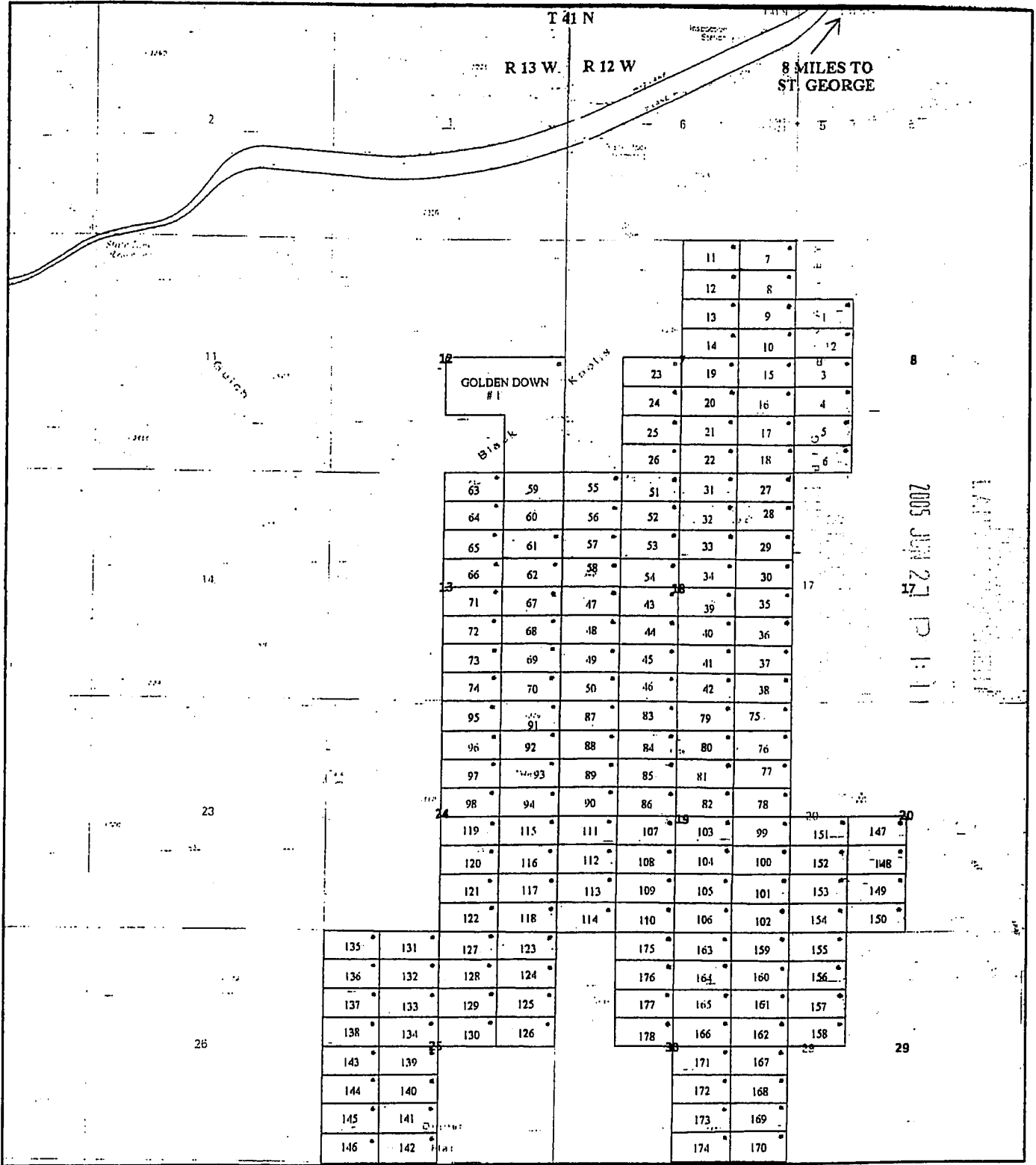
2005 JUN 27 PM 1:11
LAND MANAGEMENT

EXHIBIT B

**PLATS OF JAMES HARDIE GYPSUM, INC. PLACER MINING CLAIMS
MOHAVE COUNTY, ARIZONA**


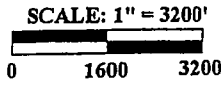
(GILA & SALT RIVER MERIDIAN)

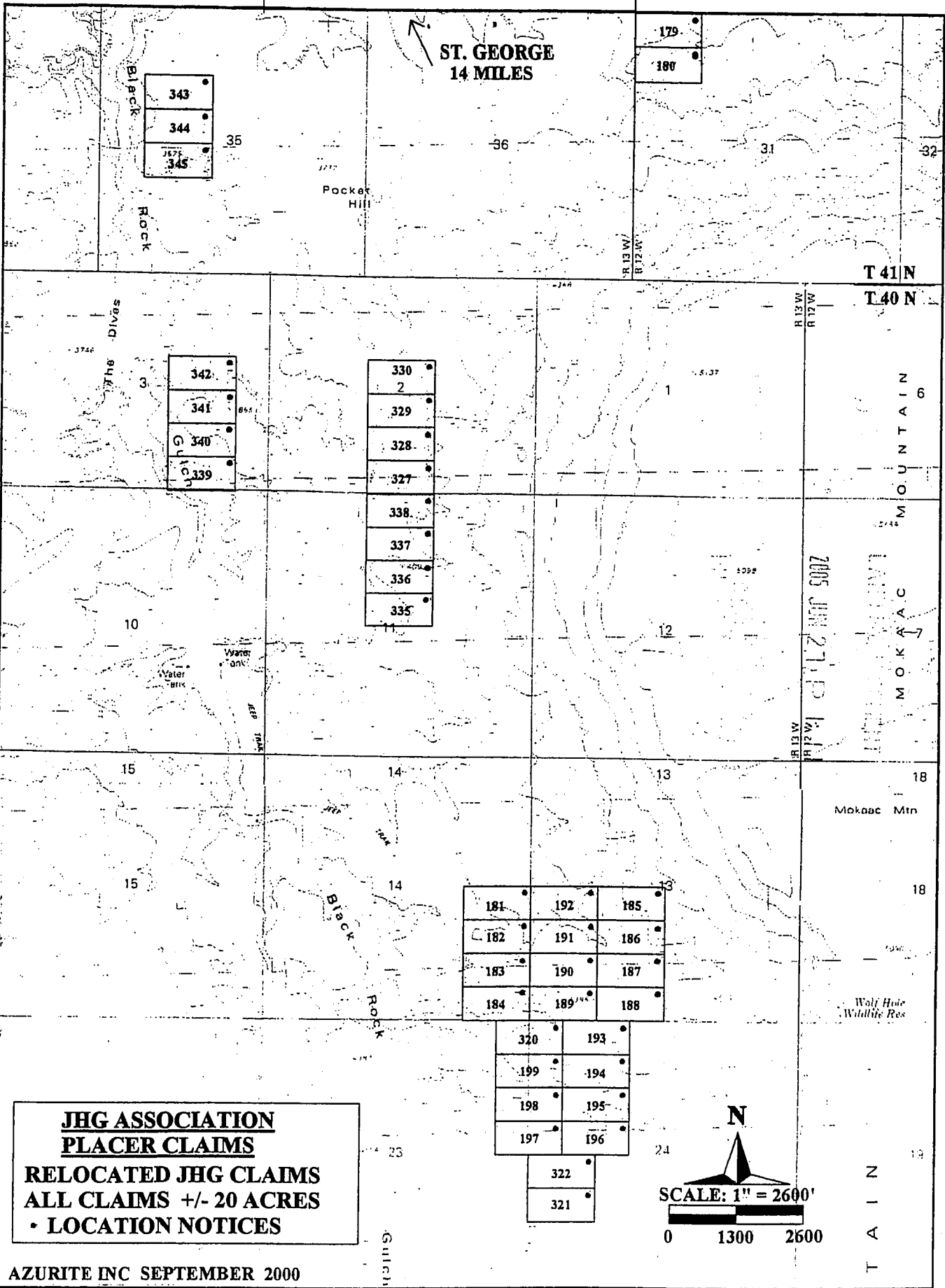
2005 JUN 27 PM 1:11
LAW OFFICE
COURT



2005 JUN 27 P 1:11

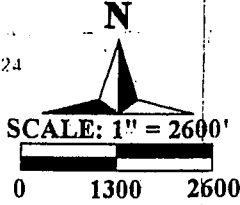
JAMES HARDIE GYPSUM INC. RELOCATED GYPSUM CITY CLAIMS
GOLDEN DOWN # 1 +/- 120 ACRES
PLACERS CLAIMS 1-178 +/- 20 ACRES
LOCATION NOTICES
 AZURITE INC. SEPTEMBER 2000


 SCALE: 1" = 3200'




**JHG ASSOCIATION
PLACER CLAIMS**
RELOCATED JHG CLAIMS
ALL CLAIMS +/- 20 ACRES
• LOCATION NOTICES

AZURITE INC SEPTEMBER 2000



LAND OFFICE

2005 JUN 27 P 1:11

↑ 11 MILES TO ST. GEORGE

215	208	207	209
214	209	206	201
213	210	205	202
212	211	204	203
223	216		
222	217		
221	218		
220	219		

R 12 W T 41 N T 40 N

235	238	231	224	13
234	237	230	223	
233	236	229	222	
232	235	228	221	
247	240	239	232	
246	239	238	231	
245	238	237	230	
244	237	236	229	
257	250	249	256	
256	249	248	255	
285	282	261	258	14
284	283	260	259	
279	272	271	264	
278	273	270	265	
277	274	269	266	
276	275	268	267	
303	296	295	288	
302	297	294	289	
301	298	293	290	
300	299	292	291	
311	304			17
310	305			
309	306			
308	307			
319	312			
318	313			
317	314			
316	315			
319	312			28
318	313			
317	314			
316	315			
315	316			
314	317			26
313	318			
312	319			
311	320			
310	321			
309	322			24
308	323			
307	324			
306	325			
305	326			
304	327			25
303	328			
302	329			
301	330			
300	331			
299	332			51
298	333			
297	334			
296	335			
295	336			
294	337			52
293	338			
292	339			
291	340			
290	341			
289	342			47
288	343			
287	344			
286	345			
285	346			
284	347			30
283	348			
282	349			
281	350			
280	351			

N

EXHIBIT C

UNPATENTED PLACER MINING CLAIMS IN MOHAVE COUNTY, ARIZONA

(GILA & SALT RIVER MERIDIAN)

2005 JUN 27 PM 1:11

2005 JUN 27 PM 1:11

2005 JUN 27 PM 1:11

EXHIBIT "C"
(11 Pages)

Western Mining & Minerals, Inc.
Placer Mining Claims

(claims contain 160 acres unless otherwise noted)

Dutchman Claims (3)

The following are situated in T. 41 N., R. 11 W., S.R.B.M., Mohave County, Arizona:

Claim Name	Description	Book/Page	Number
Dutchman #1	SE1/4 Section 9	2798/471	AMC 341549
Dutchman #2	NW1/4 Section 10	2798/473	AMC 341550
Dutchman #3	NE1/4 Section 10	2798/475	AMC 341551

MGA Claims (122)

The following are situated in T. 37 N., R. 10 W., S.R.B.M., Mohave County, Arizona:

Claim Name	Description	Book/Page	Number
MGA #1	Lots 1, 2 and 3, Section 3, containing 141.11 acres	2822/934	AMC 342515
MGA #2	N1/2 Section 3, excluding lots 1, 2, 3 and 4, containing 160 acres.	2822/936	AMC 342516
MGA #3	Lot 4, Section 3 and Lots 1 and 2, Section 4, containing 139.35 acres	2822/938	AMC 342517
MGA #4	N1/2 Section 4, excluding lots 1, 2, 3 and 4, containing 160 acres.	2822/940	AMC 342518
MGA #5	SE1/4 Section 4	2822/942	AMC 342519
MGA #6	SW1/4 Section 4	2822/944	AMC 342520
MGA #7	Lots 3 and 4, Section 4 and Lot 1, Section 5, containing 139.18 acres	2822/946	AMC 342521
MGA #8	Lots 2, 3 and 4, Section 5, containing 137.38 acres	2822/948	AMC 342522

MGA #9	N1/2 Section 5, excluding lots 1, 2, 3 and 4, containing 160 acres.	2822/950	AMC 342523
MGA #10	SE1/4 Section 5	2822/952	AMC 342524
MGA #11	SW1/4 Section 5	2822/954	AMC 342525
MGA #12	Lots 1, 2 and 3, Section 6, containing 135.21 acres	2822/956	AMC 342526
MGA #13	N1/2 Section 6, excluding lots 1, 2, 3 and 4, containing 160 acres.	2822/958	AMC 342527
MGA #14	SE1/4 Section 6	2822/960	AMC 342528
MGA #15	SW1/4 Section 6	2822/962	AMC 342529
MGA #16	NE1/4 Section 7	2822/964	AMC 342530
MGA #18	N1/2 S1/2 Section 7	2822/966	AMC 342531
MGA #19	NW1/4 Section 7	2822/968	AMC 342532
MGA #21	N1/2 N1/2 Section 8	2822/970	AMC 342533

The following is situated in T. 37 N., R. 10 W., and T. 37 N., R. 11 W., S.R.B.M., Mohave County, Arizona:

Claim Name	Description	Book/Page	Number
MGA #22	Lot 4, Section 6, T. 37 N., R. 10 W., and Lots 1 and 2, Section 1, T. 37 N., R. 11 W., containing 132.44 acres	2822/972	AMC 342534

The following are situated in T. 37 N., R. 11 W., Mohave County, Arizona:

Claim Name	Description	Book/Page	Number
MGA #23	NE1/4 Section 1, excluding Lots 1 and 2, containing 80 acres	2822/974	AMC 342535
MGA #24	SE1/4 Section 1	2822/976	AMC 342536
MGA #25	NE1/4 Section 12	2822/978	AMC 342537

2005 JUN 27 P 1:11

LAND DEPARTMENT

15

The following are situated in T. 3& N., 'R. 10 W., Mohave County, Arizona:

Claim Name	Description	Book/Page	Number
MGA #26	Lots 3 and 4 and E1/2 SW1/4 Section 7, containing 157.63 acres	2822/980	AMC 342538
MGA #27	SW1/4 Section 17	2822/982	AMC 342539
MGA #28	W1/2 NE1/4 Section 18 and W1/2 SE1/4 Section 7	2822/984	AMC 342540
MGA #29	SE1/4 Section 18	2822/986	AMC 342541
MGA #30	Lots 3 and 4 and E1/2 SW1/4 Section 18, containing 157.79 acres	2822/988	AMC 342542
MGA #31	Lots 1 and 2 and E1/2 NW1/4 Section 18, containing 157.82 acres	2822/990	AMC 342543
MGA #32	NE1/4 Section 19	2822/992	AMC 342544
MGA #33	SE1/4 Section 19	2822/994	AMC 342545
MGA #34	Lots 3 and 4 and E1/2 SW1/4 Section 19, containing 158.00 acres	2822/996	AMC 342546
MGA #35	Lots 1 and 2 and E1/2 NW1/4 Section 19, containing 157.84 acres	2822/998	AMC 342547
MGA #36	SE1/4 Section 20	2822/1000	AMC 342548
MGA #37	SW1/4 Section 20	2823/1	AMC 342549
MGA #38	NW1/4 Section 20	2823/3	AMC 342550
MGA #39	SW1/4 Section 21	2823/5	AMC 342551
MGA #40	SW1/4 Section 27	/2823/7	AMC 342552
MGA #41	SE1/4 Section 28	2823/9	AMC 342553
MGA #42	SW1/4 Section 28	2823/11	AMC 342554
MGA #43	NW1/4 Section 28	2823/13	AMC 342555
MGA #44	NE1/4 Section 29	2823/15	AMC 342556 19

2005 JUN 27 P 1:11

LAW OFFICE OF JAMES H. HARRIS

MGA #45	SE1/4 Section 29	2823/17	AMC 342557
MGA #46	SW1/4 Section 29	2823/19	AMC 342558
MGA #47	NW1/4 Section 29	2823/21	AMC 342559
MGA #48	NE1/4 Section 30	2823/23	AMC 342560
MGA #49	SE1/4 Section 30	2823/25	AMC 342561
MGA #50	Lots 3 and 4 and E1/2 SW1/4 Section 30, containing 158.38 acres	2823/27	AMC 342562
MGA #51	Lots 1 and 2 and E1/2 NW1/4 Section 30, containing 158.18 acres	2823/29	AMC 342563
MGA #52	NE1/4 Section 31	2823/31	AMC 342564
MGA #53	SE1/4 Section 31	2823/33	AMC 342565
MGA #54	Lots 3 and 4 and E1/2 SW1/4 Section 31, containing 158.54 acres	2823/35	AMC 342566
MGA #55	Lots 1 and 2 and E1/2 NW1/4 Section 31, containing 158.50 acres	2823/37	AMC 342567
MGA #56	NE1/4 Section 32	2823/39	AMC 342568
MGA #57	SE1/4 Section 32	2823/41	AMC 342569
MGA #58	SW1/4 Section 32	2823/43	AMC 342570
MGA #59	NW1/4 Section 32	2823/45	AMC 342571
MGA #60	NE1/4 Section 33	2823/47	AMC 342572
MGA #61	SE1/4 Section 33	2823/49	AMC 342573
MGA #62	SW1/4 Section 33	2823/51	AMC 342574
MGA #63	NW1/4 Section 33	2823/53	AMC 342575
MGA #64	SE1/4 Section 34	2823/55	AMC 342576
MGA #65	SW1/4 Section 34	2823/57	AMC 342577
MGA #66	NW1/4 Section 34	2823/59	AMC 342578 22

2005 JUN 27 10 1:11

LAW OFFICE OF
JAMES H. HENNING

The following are situated in T. 38 N., R. 11 W., S.R.B.M., Mohave County, Arizona:

Claim Name	Description	Book/Page	Number
MGA #67	SE1/4 Section 1	2823/61	AMC 342579
MGA #68	SW1/4 Section 1	2823/63	AMC 342580
MGA #70	SE1/4 NW1/4 and S1/2 NE1/4 Section 2, containing 120 acres	2823/67	AMC 342582
MGA #72	Lots 1, 2 and 3 Section 2 and W1/2 Lot 4 Section 1, containing 142.18 acres	2823/71	AMC 342584
MGA #80	Lots 2, 3 and 4 Section 6, containing 119.36 acres	2823/73	AMC 342585
MGA #81	N1/2 Section 6, excluding lots 1, 2, 3 and 4, containing 160 acres.	2823/75	AMC 342586
MGA #82	SE1/4 Section 6	2823/77	AMC 342587
MGA #83	Lots 3 and 4 and E1/2 SW1/4 Section 6, containing 153.39 acres	2823/79	AMC 342588
MGA #84	NE1/4 Section 7	2823/81	AMC 342589
MGA #85	Lots 1 and 2 and E1/2 NW1/4 Section 7, containing 153.09 acres	2823/83	AMC 342590
MGA #86	SE1/4 Section 11	2823/85	AMC 342591
*GA #87	NE1/4 Section 12	2823/87	AMC 342592
MGA #88	SE1/4 Section 12	2823/89	AMC 342593
MGA #89	SW1/4 Section 12	2823/91	AMC 342594
MGA #90	NW1/4 Section 12	2823/93	AMC 342595
MGA #91	NE1/4 Section 13	2823/95	AMC 342596
MGA #92	SE1/4 Section 13	2823/97	AMC 342597
MGA #93	SW1/4 Section 13	2823/99	AMC 342598
MGA #94	NW1/4 Section 13	2823/101	AMC 342599

2005 JUN 27 P 1:12

LAND RECORDS

19

MGA #95	NE1/4 Section 14	2823/103	AMC 342600
MGA #96	SE1/4 Section 14	2823/105	AMC 342601
MGA #97	E1/2 W1/2 Section 14	2823/107	AMC 342602
MGA #98	NE1/4 Section 23	2823/109	AMC 342603
MGA #99	SE1/4 Section 23	2823/111	AMC 342604
MGA #100	E1/2 W1/2 Section 23	2823/113	AMC 342605
MGA #101	NE1/4 Section 24	2823/115	AMC 342606
MGA #102	SE1/4 Section 24	2823/117	AMC 342607
MGA #103	SW1/4 Section 24	2823/119	AMC 342608
MGA #104	NW1/4 Section 24	2823/121	AMC 342609
MGA #105	NE1/4 Section 25	2823/123	AMC 342610
MGA #106	SE1/4 Section 25	2823/125	AMC 342611
MGA #107	SW1/4 Section 25	2823/127	AMC 342612
MGA #108	NW1/4 Section 25	2823/129	AMC 342613
MGA #109	E1/2 NE1/4 and NE1/4 SE1/4 Section 26, containing 120 acres	2823/131	AMC 342614
MGA #110	NE1/4 Section 36	2823/133	AMC 342615
MGA #111	SE1/4 Section 36	2823/135	AMC 342616
MGA #112	NW1/4 Section 36	2823/137	AMC 342617

2005 JUN 27 PM 1:12

LAW OFFICE OF
JAMES H. HARRIS

The following is situated in T. 38 N., R. 12 W., S.R.B.M., Mohave County, Arizona:

Claim Name	Description	Book/Page	Number
MGA #151	Lot 1 and SE1/4 NE1/4 Section 1, containing 80.71 acres	2823/175	AMC 342636

The following are situated in T. 39'N., R. 11 W., S.R.B.M., Mohave County, Arizona:

Claim Name	Description	Book/Page	Number
MGA #69	NW1/4 Section 35	2823/65	AMC 342581
MGA #71	SW1/4 Section 35	2823/69	AMC 342583
Claim Name	County BLM Description	Book/Page	Number
MGA #114	SE1/4 Section 18	2823/139	AMC 342618
MGA #115	Lots 3 and 4 and E1/2 SW1/4 Section 18, containing 146.12 acres	2823/141	AMC 342619
MGA #116	NE1/4 Section 19	2823/143	AMC 342620
MGA #117	SE1/4 Section 19	2823/145	AMC 342621
MGA #118	Lots 3 and 4 and E1/2 SW1/4 Section 19, containing 147.26 acres	2823/147	AMC 342622
MGA #119	Lots 1 and 2 and E1/2 NW1/4 Section 19, containing 146.58 acres	2823/149	AMC 342623
MGA #130	NE1/4 Section 30	2823/151	AMC 342624
MGA #131	SE1/4 Section 30	2823/153	AMC 342625
MGA #132	Lots 3 and 4 and E1/2 SW1/4 Section 30, containing 148.50 acres	2823/155	AMC 342626
MGA #133	Lots 1 and 2 and E1/2 NW1/4 Section 30, containing 147.90 acres	2823/157	AMC 342627
MGA #134	NE1/4 Section 31	2823/159	AMC 342628
MGA #135	SE1/4 Section 31	2823/161	AMC 342629
MGA #136	Lots 3 and 4 and E1/2 SW1/4 Section 31, containing 149.65 acres	2823/163	AMC 342630
MGA #137	Lots 1 and 2 and E1/2 NW1/4 Section 31, containing 149.15 acres	2823/165	AMC 342631
MGA #146	SE1/4 Section 35	2823/167	AMC 342632 17

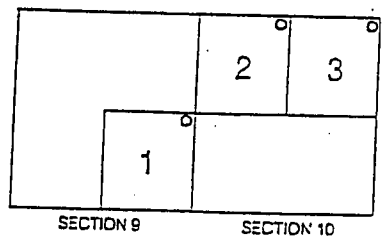
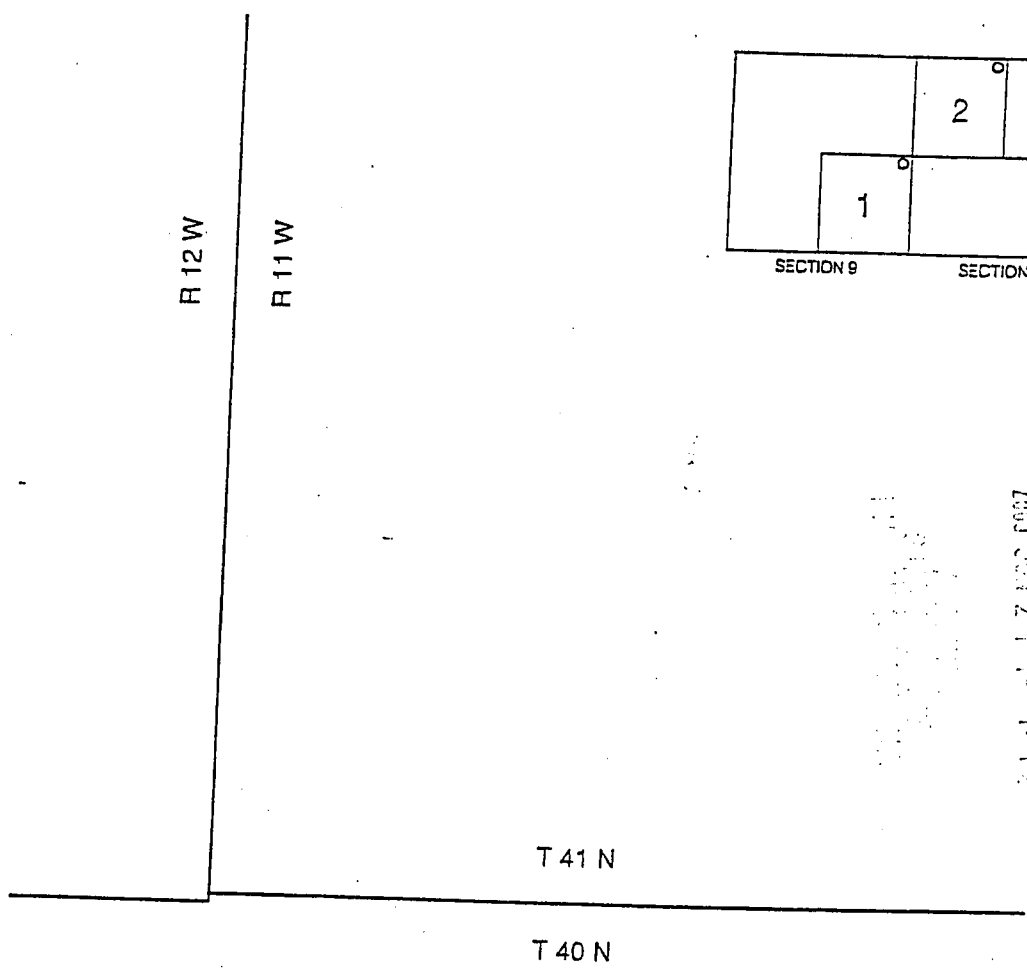
2005 JUN 27 P 1:12

LAW OFFICE OF
JAMES H. HARRIS

The following are situated in T. 39 N., R. 12 W., S.R.R.M., Mohave County, Arizona:

Claim Name	Description	Book/Page	Number
MGA #148	S1/2 SE1/4 Section 24, containing 80 acres	2823/169	AMC 342633
MGA #149	NE1/4 Section 25	2823/171	AMC 342634
MGA #150	SE1/4 Section 25	2823/173	AMC 342635

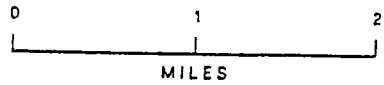
2005 JUN 27 PM 1:12
LAND OFFICE



2005 JUN 27 10 1:12

UNIVERSITY MICROFILMS


DUTCHMAN CLAIMS
 MOHAVE COUNTY, ARIZONA



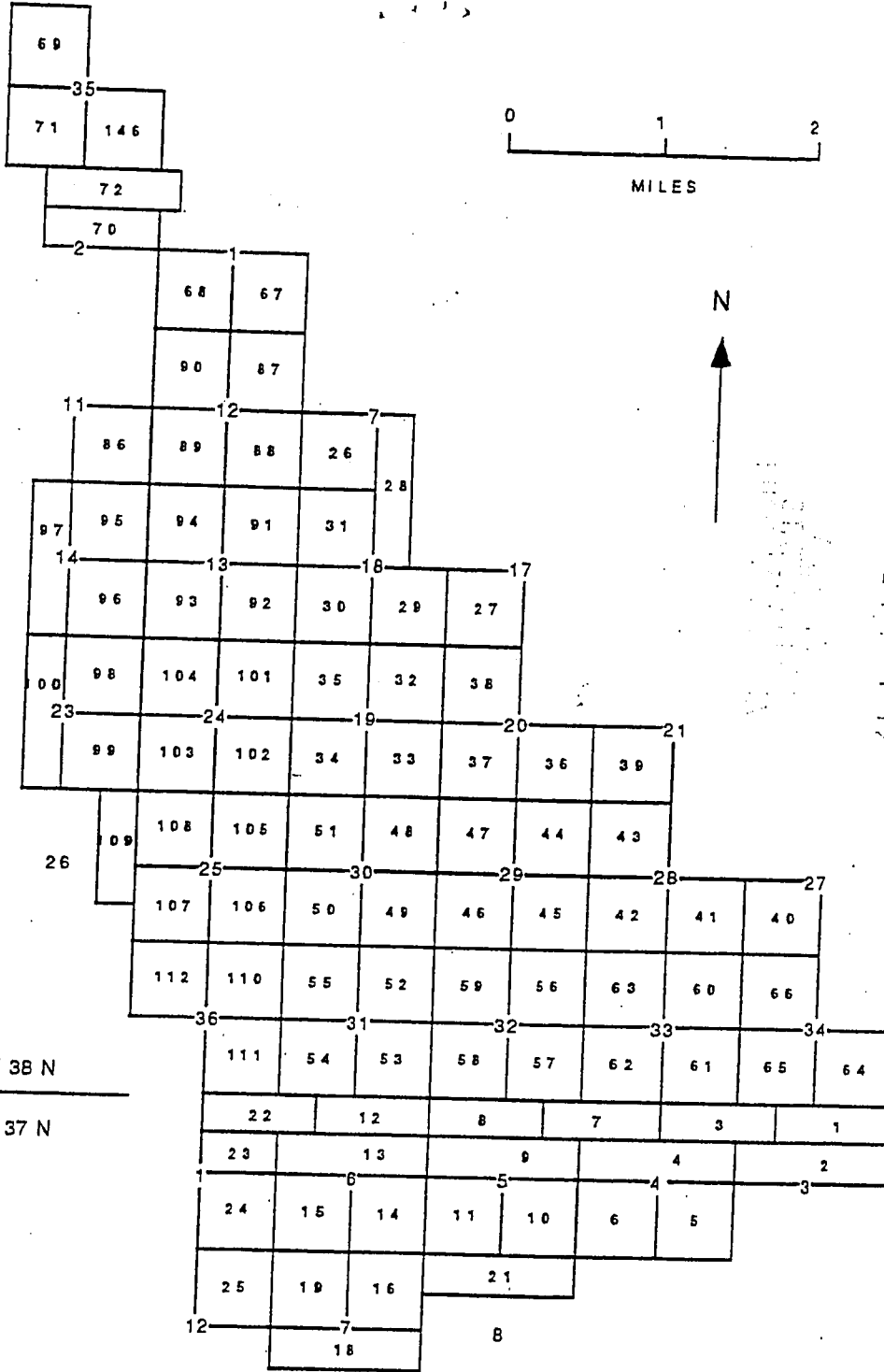
○ LOCATION NOTICES

T 39 N

T 38 N



N



T 38 N

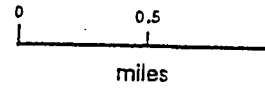
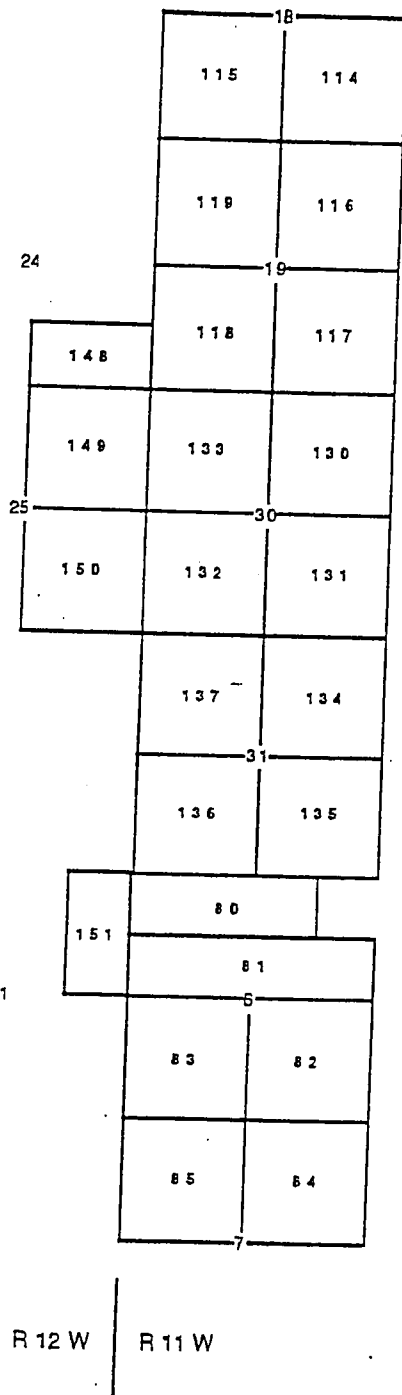
T 37 N

R 11 W | R 10 W

2005 JUN 27 PM 1:12

MOHAVE COUNTY ARIZONA

MGA CLAIMS
MOHAVE COUNTY, ARIZONA



RECORDED
 2005 JUN 21 PM 1:12

2005 JUN 21 PM 1:12

LAND RECORDS

MGA CLAIMS

MOHAVE COUNTY, ARIZONA

EXHIBIT D

UNPATENTED PLACER MINING CLAIMS IN MOHAVE COUNTY, ARIZONA

(GILA & SALT RIVER MERIDIAN)

2005 JUN 21 10 11 12
LAW OFFICE OF JEFF
LAWSON

EXHIBIT "D"
(7 Pages)

NEW GYPSUM CLAIMS

The following are situated in T. 42 N., R. 12 W., S.R.B.M.,
Mohave County, Arizona:

Claim Name	Description	County Book/Page	BLM Number
New Gypsum #2	SW 1/4 Section 31	731/21	139183
New Gypsum #3	Lots #1, 2, 3 and 4 along fractional Section 31 North boundary	731/22	139184

The following are situated in T. 41 N., R. 12 W., S.R.B.M.,
Mohave County, Arizona:

Claim Name	Description	County Book/Page	BLM Number
New Gypsum #4	Lots 1, 2 and 3 and that portion of the SE 1/4 NW 1/4 Section 6 that lies north of the I-15 right-of-way	2123/486	324812
New Gypsum #5	Lots 4 and 5, Section 6	2123/488	324813

MT. AETNA CLAIMS

The following are situated in T. 41 N., R. 11 W., S.R.B.M.,
Mohave County, Arizona:

Claim Name	Description	County Book/Page	BLM Number
Mt. Aetna #1	NW 1/4 Section 15	731/623	139177
Mt. Aetna #2	SW 1/4 Section 10	731/625	139178
Mt. Aetna #3	SE 1/4 Section 10	731/626	139179
Mt. Aetna #4	NE 1/4 Section 16	731/627	139180
Mt. Aetna #5	SE 1/4 Section 16	731/628	139181

GYPSUM HILLS CLAIMS

The following are situated in T. 41 N., R. 11 W., S.R.B.M., Mohave County, Arizona:

Claim Name	Description	County Book/Page	BLM Number
Gypsum Hills #1	NW1/4 Section 11	5-R/33	74105
Gypsum Hills #2	SW1/4 Section 11	5-R/34	74106
Gypsum Hills #3	NE1/4 Section 15	5-R/35	74107
Gypsum Hills #4	SE1/4 Section 15	5-R/36	74108
Gypsum Hills #5	SW1/4 Section 15	5-R/37	74109
Gypsum Hills #6	NW1/4 Section 14	572/591-592	74149
Gypsum Hills #7	NE1/4 Section 22	5-R/38	74110
Gypsum Hills #8	SE1/4 Section 22	5-R/39	74111
Gypsum Hills #9	SW1/4 Section 22	5-R/40	74112
Gypsum Hills #10	NW1/4 Section 22	5-R/41	74113
Gypsum Hills #19	NW1/4 Section 27	5-R/50	74122
Gypsum Hills #20	NE1/4 Section 28	5-R/51	74123
Gypsum Hills #22	SW1/4 Section 28	5-R/53	74125
Gypsum Hills #23	NW1/4 Section 28	5-R/54	74126

2005 JUN 27 P 1:12

GOLDEN DOWN CLAIM

The following is situated in T. 41 N., R. 13 W., S.R.B.M., Mohave County, Arizona:

Claim Name	Description	County Book/Page	BLM Number
Golden Down #1	NW1/4 SE1/4 and E1/2 SE1/4 Section 12	753/8	145380

15

GYPSUM DOME CLAIMS

The following are situated in T. 41 N., R. 11 W., S.R.B.M., Mohave County, Arizona:

Claim Name	Description	County Book/Page	BLM Number
Gypsum Dome #10	SE1/4 Section 20	5-R/19	74128
Gypsum Dome #11	SW1/4 Section 20	5-R/20	74129
Gypsum Dome #12	NW1/4 Section 20	5-R/21	74130
Gypsum Dome #13	NW1/4 Section 21	5-R/22	74131
Gypsum Dome #14	NE1/4 Section 21	5-R/23	74132
Gypsum Dome #15	SE1/4 Section 21	5-R/24	74133
Gypsum Dome #16	SW1/4 Section 21	5-R/25	74134
Gypsum Dome #17	NE1/4 Section 19	5-R/26	74135
Gypsum Dome #18	SE1/4 Section 19	5-R/27	74136
Gypsum Dome #19	SW1/4 Section 19, excluding lots 3 and 4, containing 160 acres	5-R/28	74137
(AMENDED)		2500/14	
Gypsum Dome #20	NE1/4 Section 30	5-R/29	74138
Gypsum Dome #22	SW1/4 Section 30, excluding lots 3 and 4, containing 160 acres	5-R/31	74140
(AMENDED)		2500/16	
Gypsum Dome #23	NW1/4 Section 30, excluding lots 1 and 2, containing 160 acres	5-R/32	74141
(AMENDED)		2500/18	

2005 JUN 27 10 14 12

L...

13

GYPSUM TOWN CLAIMS

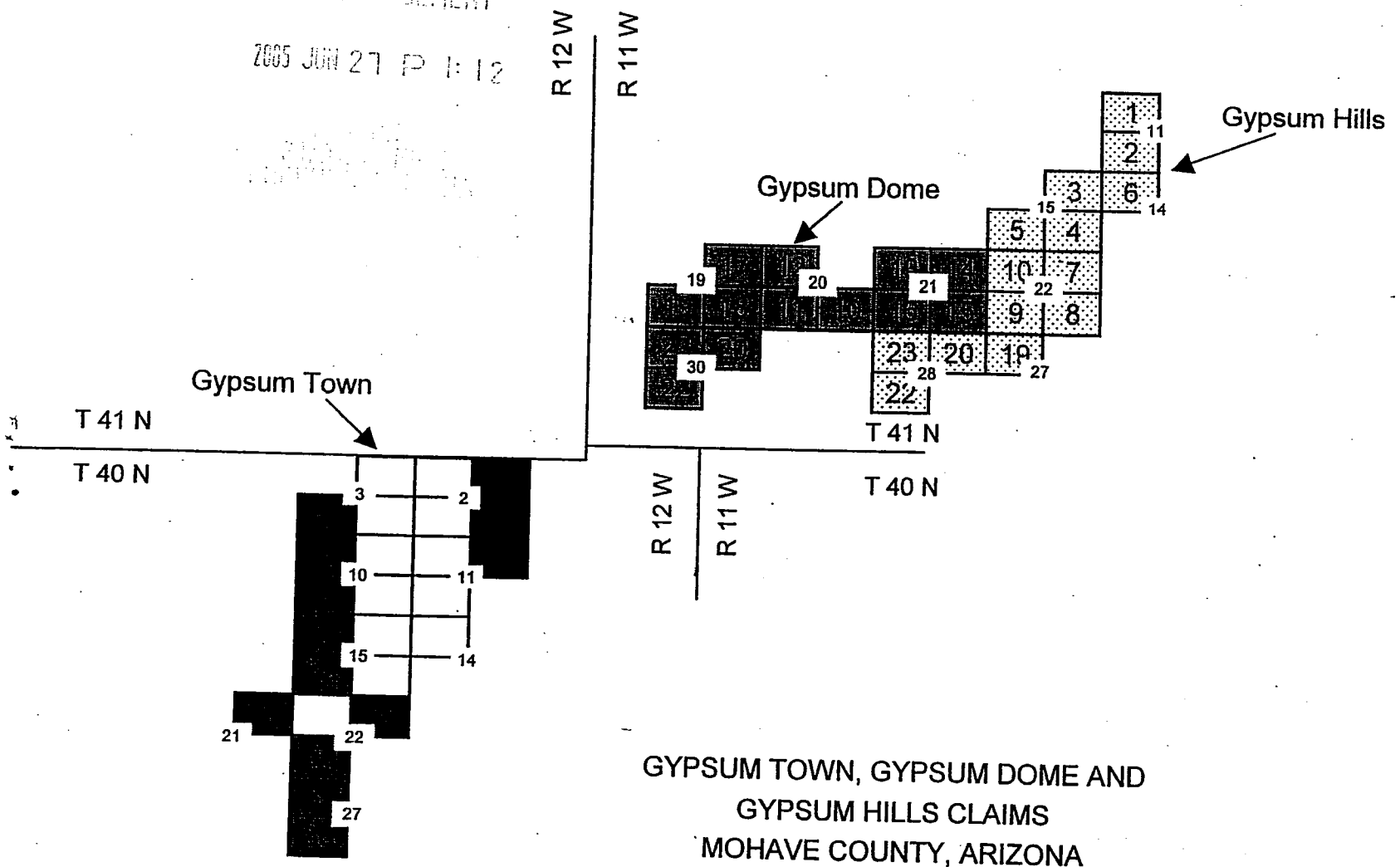
The following are situated in T. 40 N., R. 12 W., S.R.B.M., Mohave County, Arizona:

Claim Name	Description	County Book/Page	BLM Number
Gypsum Town #13 (AMENDED)	Lots 1 & 2 Section 2	6-D/45 2500/8	74142
Gypsum Town #14	SE1/4 Section 2	6-D/46	74143
Gypsum Town #17	NE1/4 Section 11	5-Q/495	74086
Gypsum Town #24	SW1/4 Section 15	5-R/2	74093
Gypsum Town #25	NW1/4 Section 15	5-R/3	74094
Gypsum Town #26	NE1/4 Section 21	5-R/4	74095
Gypsum Town #28	NE1/4 Section 22	5-R/6	74097
Gypsum Town #30	SW1/4 Section 22	5-R/8	74099
Gypsum Town #32	NW1/4 Section 27	5-R/10	74101
Gypsum Town #33	SW1/4 Section 27	5-R/11	74102
Gypsum Town #47	SW1/4 Section 3	5-R/222	74052
Gypsum Town #51	SW1/4 Section 10	5-R/226	74056
Gypsum Town #52	NW1/4 Section 10	5-R/227	74057 ⑬

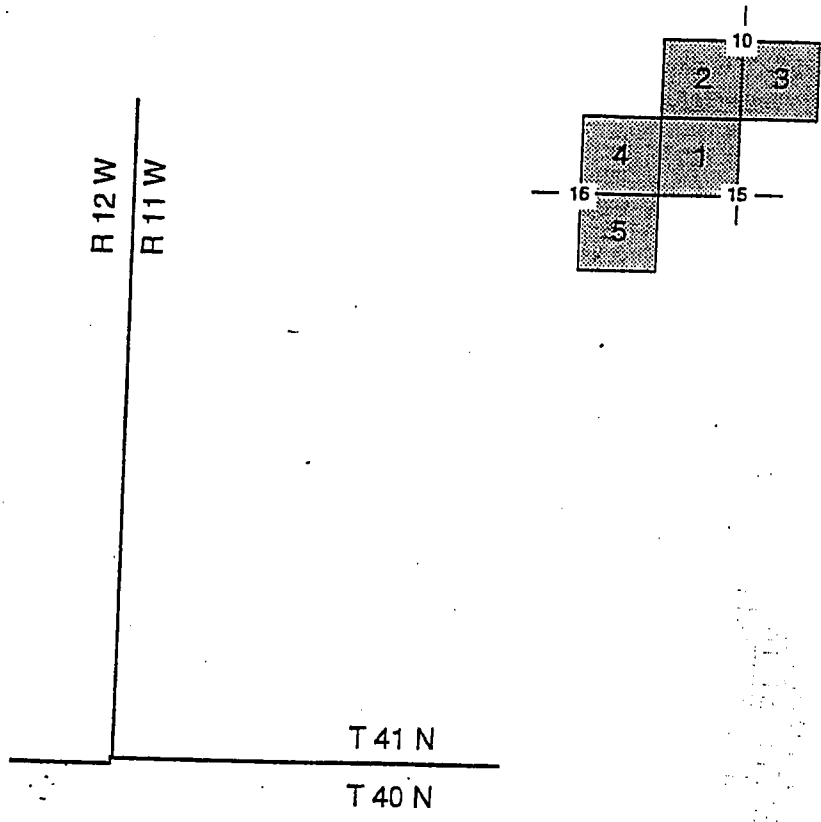
2005 JUN 27 PM 1:12

BUREAU OF LAND MANAGEMENT

LAND RECORDS DEPARTMENT
2005 JUN 27 P 1:12

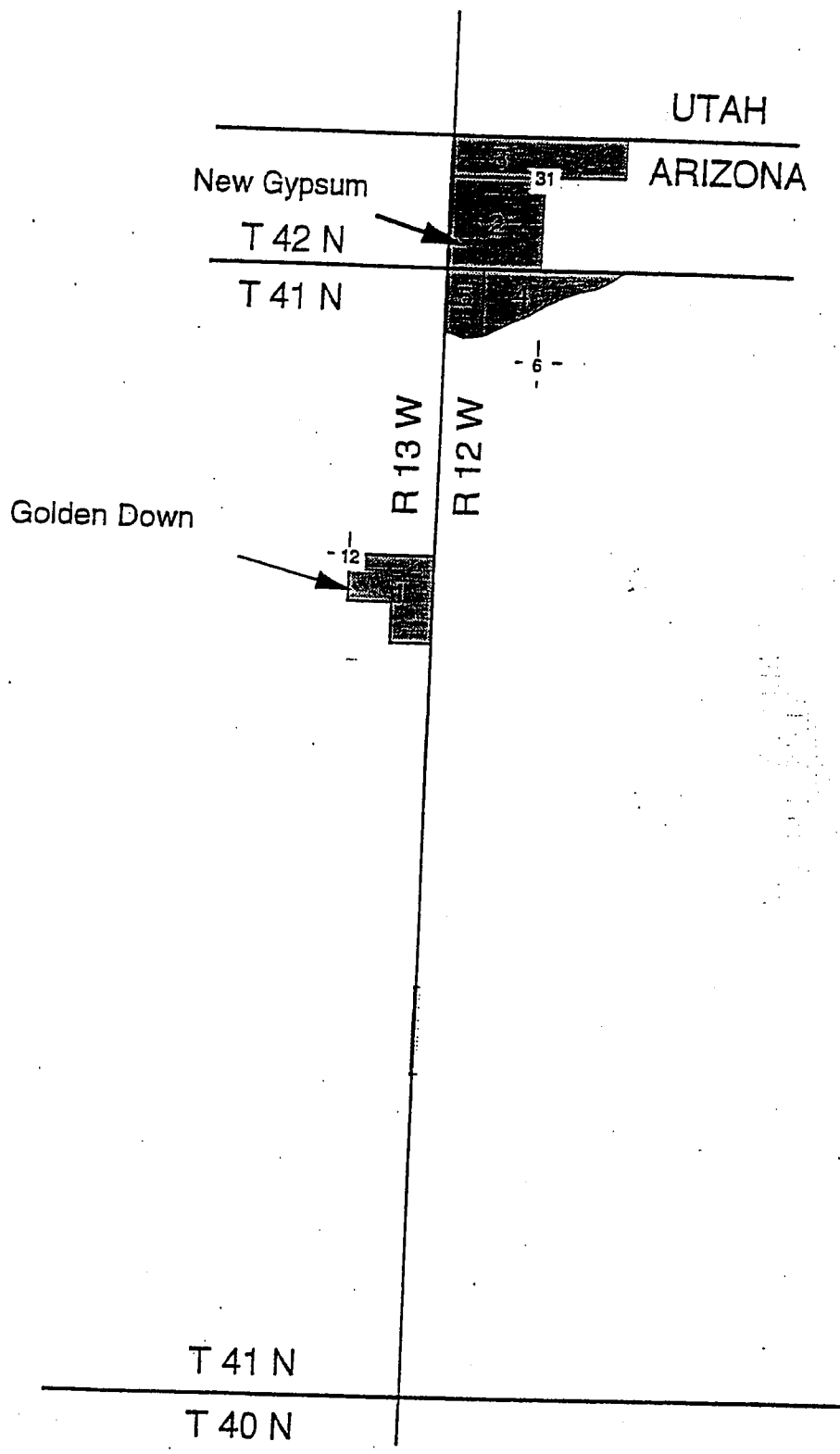


GYP SUM TOWN, GYP SUM DOME AND
GYP SUM HILLS CLAIMS
MOHAVE COUNTY, ARIZONA



2005 JUN 27 P 1:12
 LAND INFORMATION SYSTEM

MT AETNA CLAIMS
 MOHAVE COUNTY, ARIZONA



GOLDEN DOWN, NEW GYPSUM
 CLAIMS
 MOHAVE COUNTY, ARIZONA

2005 JUN 21 PM 1:12

**United States Department of the Interior
Bureau of Land Management**

BUSINESS & SUPPORT SVCS DIV
222 N CENTRAL AVE
PHOENIX, AZ 85004 -2203
Phone: (602) 417-9200

Receipt	
No:	1100927

Transaction #: 1139434	
Date of Transaction: 06/27/2005	
CUSTOMER:	CHARLES JOHNSON WESTERN MINING & MINERALS 225 N BLUFF ST STE 8 ST GEORGE, UT 84770

LINE #	QTY	DESCRIPTION	REMARKS	UNIT PRICE	TOTAL
1	1.00	LOCATABLE MINERALS / MINING CLAIMS-NOT NEW-UNADJUD, ONE AUTH NO. ONLY / MINING CLAIM MONEY RECEIVED (455) CASES: AMC354466/\$51200.00	MAINT 2006/512	- n/a -	51200.00
2	1.00	OVERPAYMENT / OVERPAYMENT OF FEES / OVERPAYMENT OF MORE THAN \$1 (455)		- n/a -	12800.00
TOTAL:					\$64,000.00

PAYMENT INFORMATION					
1	AMOUNT:	\$64,000.00	POSTMARKED:	06/24/2005	
	TYPE:	CHECK	RECEIVED:	06/27/2005	
	CHECK NO:	00043443			
	NAME:	WESTERN MINING AND MINERALS 225 N BLUFF ST STE 8 ST GEORGE UT 84770			

REMARKS

MAINT FEES REVERTED BACK TO \$100/CLAIM DEC 2004. THEY MAY BE RAISED AGAIN TO \$125 JULY 1, 2005. IF THEY STAY AT \$100/CLAIM YOU WILL RECEIVE A REFUND FOR THE OVERPAYMENT

This receipt was generated by the automated BLM Collections and Billing System and is a paper representation of a portion of the official electronic record contained therein.



WESTERN MINING
AND MINERALS

July 16th, 2002

Bureau of Land Management
Arizona State Office
222 No. Central Ave.
Phoenix, Ariz. 85004

RE: Annual Mining Assessment Filing

Enclosed is our Affidavit and Intent to Hold Mining Claims in the State of Arizona. We would appreciate your returning the Stamped Originals to our Office after recording. The appropriate Fee of \$ 51,200.00 is also enclosed.

Sincerely,

Don Cecala
Manager

RECEIVED
BUREAU OF
LAND MANAGEMENT
2002 JUL 17 A 10:35
ARIZONA
STATE OFFICE
PHOENIX, ARIZONA

9/30/02 RE
ENTERED INTO COMPUTER

10/7/02 TK
VERIFIED

WHEN RECORDED, RETURN TO:

Don G. Cecala
Western Mining and Minerals, Inc.
P.O. Box 850
St. George, UT 84771

**AFFIDAVIT OF PAYMENT OF ANNUAL MINING CLAIM
MAINTENANCE FEES (ARIZONA)**
(and Notice Of Intention To Hold)

STATE OF UTAH)
) ss.
COUNTY OF WASHINGTON)

On this ___ day of _____, 20___, Western Mining and Minerals, Inc. ("Western Mining"), of 225 Bluff Street, St. George, Utah, 84770, record holder of unpatented placer mining claims, timely paid its annual maintenance fees in the sum of \$51,200.00 ("Payment") to comply with the Act of August 10, 1993 [107 Stat. 405, as amended and extended by the Act of October 21, 1998, 112 Stat. 2681-235, or other federal law] and with 43 C.F.R. § 3833.1-5. The annual payment covers the 2002-2003 assessment year commencing at 12:00 o'clock noon on September 1, 2002, for those unpatented placer mining claims affecting federal public lands in Mohave County, Arizona, described in Exhibits A through D to this Affidavit. Western Mining contemporaneously filed this Affidavit with the Bureau of Land Management with the Payment to meet the requirements of 43 C.F.R. § 3833.1-5(b). This Affidavit has been or will be recorded in Mohave County to comply with state law regarding maintenance of mining claims. The claim groups, claims quantities, and exhibits of appearance are, as follows:

James Hardie Gypsum, Inc	337	Exhibits A & B ✓
Dutchman	3	Exhibit C ✓
MGA	122	Exhibit C ✓
Golden Down	1	Exhibit D ✓
New Gypsum	4	Exhibit D ✓
Mt. Aetna	5	Exhibit D ✓
Gypsum Hills	14	Exhibit D ✓
Gypsum Dome	13	Exhibit D ✓
Gypsum Town	<u>13</u>	Exhibit D ✓
Total	512	

RECEIVED
BUREAU OF
LAND MANAGEMENT
2002 JUL 17 A 10:35
ARIZONA
STATE OFFICE
PHOENIX, ARIZONA

This Affidavit of Payment of Annual Mining Claim Maintenance Fees also serves as a Notice of Intention to Hold to comply with the Federal Land Policy and Management Act and state law.

The undersigned is an officer or duly appointed agent of Western Mining and is authorized to conduct business in connection with the unpatented placer mining claims.

Dated this 8TH day of JULY, 2002.


Don G. Cecala

SUBSCRIBED AND SWORN TO before me this 8 day of July, 2002.

Ramona McAllister
Notary Public:
Residing in: Washington Co.

My commission expires:

1-26-04



RECEIVED
BUREAU OF
LAND MANAGEMENT
2002 JUL 17 A 10: 35
ARIZONA
STATE OFFICE
PHOENIX, ARIZONA

EXHIBIT A

RECEIVED
BUREAU OF
LAND MANAGEMENT

UNPATENTED PLACER MINING CLAIMS IN MOHAVE COUNTY, ARIZONA

2002 JUL 11 A 10:35

(GILA & SALT RIVER MERIDIAN)

ARIZONA
STATE OFFICE
PHOENIX, ARIZONA

Claim Name	Lands Affected	BLM AMC No.	Location Date	Recording Date	Book/ Page
James Hardie Gypsum, Inc. #1	N½SW¼NW¼ Section 8, T41N-R12W	354466	09-02-2000	11-15-2000	Bk. 3621 Pg. 753,4
James Hardie Gypsum, Inc. #2	S½SW¼NW¼ Section 8, T41N-R12W	354467	09-02-2000	11-15-2000	Bk. 3621 Pg. 755,6
James Hardie Gypsum, Inc. #3	N½NW¼SW¼ Section 8, T41N-R12W	354468	09-02-2000	11-15-2000	Bk. 3621 Pg. 757,8
James Hardie Gypsum, Inc. #4	S½NW¼SW¼ Section 8, T41N-R12W	354469	09-02-2000	11-15-2000	Bk. 3621 Pg. 759,60
James Hardie Gypsum, Inc. #5	N½SW¼SW¼ Section 8, T41N-R12W	354470	09-02-2000	11-15-2000	Bk. 3621 Pg. 761,2
James Hardie Gypsum, Inc. #6	S½SW¼SW¼ Section 8, T41N-R12W	354471	09-02-2000	11-15-2000	Bk. 3621 Pg. 763,4
James Hardie Gypsum, Inc. #7	N½NE¼NE¼ Section 7, T41N-R12W	354472	09-02-2000	11-15-2000	Bk. 3621 Pg. 765,6
James Hardie Gypsum, Inc. #8	S½NE¼NE¼ Section 7, T41N-R12W	354473	09-02-2000	11-15-2000	Bk. 3621 Pg. 767,8
James Hardie Gypsum, Inc. #9	N½SE¼NE¼ Section 7, T41N-R12W	354474	09-02-2000	11-15-2000	Bk. 3621 Pg. 769,70
James Hardie Gypsum, Inc. #10	S½SE¼NE¼ Section 7, T41N-R12W	354475	09-02-2000	11-15-2000	Bk. 3621 Pg. 771,2
James Hardie Gypsum, Inc. #11	N½NW¼NE¼ Section 7 T41N-R12W	354476	09-02-2000	11-15-2000	Bk. 3621 Pg. 773,4
James Hardie Gypsum, Inc. #12	S½NW¼NE¼ Section 7, T41N-R12W	354477	09-02-2000	11-15-2000	Bk. 3621 Pg. 775,6
James Hardie Gypsum, Inc. #13	N½SW¼NE¼ Section 7, T41N-R12W	354478	09-02-2000	11-15-2000	Bk. 3621 Pg. 777,8
James Hardie Gypsum, Inc. #14	S½SW¼NE¼ Section 7, T41N-R12W	354479	09-02-2000	11-15-2000	Bk. 3621 Pg. 779,80
James Hardie Gypsum, Inc. #15	N½NE¼SE¼ Section 7, T41N-R12W	354480	09-02-2000	11-15-2000	Bk. 3621 Pg. 781,2
James Hardie Gypsum, Inc. #16	S½NE¼SE¼ Section 7, T41N-R12W	354481	09-02-2000	11-15-2000	Bk. 3621 Pg. 783, 4

Claim Name	Lands Affected	BLM AMC No.	Location Date	Recording Date	Book/ Page
James Hardie Gypsum, Inc. #17	N½SE¼SE¼ Section 7, T41N-R12W	354482	09-02-2000	11-15-2000	Bk. 3621 Pg. 785,6
James Hardie Gypsum, Inc. #18	S½SE¼SE¼ Section 7, T41N-R12W	354483	09-02-2000	11-15-2000	Bk. 3621 Pg. 787,8
James Hardie Gypsum, Inc. #19	N½NW¼SE¼ Section 7, T41N-R12W	354484	09-02-2000	11-15-2000	Bk. 3621 Pg. 789,90
James Hardie Gypsum, Inc. #20	S½NW¼SE¼ Section 7, T41N-R12W	354485	09-02-2000	11-15-2000	Bk. 3621 Pg. 791,2
James Hardie Gypsum, Inc. #21	N½SW¼SE¼ Section 7, T41N-R12W	354486	09-02-2000	11-15-2000	Bk. 3621 Pg. 793,4
James Hardie Gypsum, Inc. #22	S½SW¼SE¼ Section 7, T41N-R12W	354487	09-02-2000	11-15-2000	Bk. 3621 Pg. 795,6
James Hardie Gypsum, Inc. #23	N½NE¼SW¼ Section 7, T41N-R12W	354488	09-02-2000	11-15-2000	Bk. 3621 Pg. 797,8
James Hardie Gypsum, Inc. #24	S½NE¼SW¼ Section 7, T41N-R12W	354489	09-02-2000	11-15-2000	Bk. 3621 Pg. 799,800
James Hardie Gypsum, Inc. #25	N½SE¼SW¼ Section 7, T41N-R12W	354490	09-02-2000	11-15-2000	Bk. 3621 Pg. 801,02
James Hardie Gypsum, Inc. #26	S½SE¼SW¼ Section 7, T41N-R12W	354491	09-02-2000	11-15-2000	Bk. 3621 Pg. 803,04
James Hardie Gypsum, Inc. #27	N½NE¼NE¼ Section 18, T41N-R12W	354492	09-02-2000	11-15-2000	Bk. 3621 Pg. 805, 06
James Hardie Gypsum, Inc. #28	S½NE¼NE¼ Section 18, T41N-R12W	354493	09-02-2000	11-15-2000	Bk. 3621 Pg. 807, 08
James Hardie Gypsum, Inc. #29	N½SE¼NE¼ Section 18, T41N-R12W	354494	09-02-2000	11-15-2000	Bk. 3621 Pg. 809,810
James Hardie Gypsum, Inc. #30	S½SE¼NE¼ Section 18, T41N-R12W	354495	09-02-2000	11-15-2000	Bk. 3621 Pg. 811,12
James Hardie Gypsum, Inc. #31	N½NW¼NE¼ Section 18 T41N-R12W	354496	09-02-2000	11-15-2000	Bk. 3621 Pg. 813,14
James Hardie Gypsum, Inc. #32	S½NW¼NE¼ Section 18, T41N-R12W	354497	09-02-2000	11-15-2000	Bk. 3621 Pg. 815,16
James Hardie Gypsum, Inc. #33	N½SW¼NE¼ Section 18, T41N-R12W	354498	09-02-2000	11-15-2000	Bk. 3621 Pg. 817, 18
James Hardie Gypsum, Inc. #34	S½SW¼NE¼ Section 18, T41N-R12W	354499	09-02-2000	11-15-2000	Bk. 3621 Pg. 819,20
James Hardie Gypsum, Inc. #35	N½NE¼SE¼ Section 18, T41N-R12W	354500	09-02-2000	11-15-2000	Bk. 3621 Pg. 821,22

Claim Name	Lands Affected	BLM AMC No.	Location Date	Recording Date	Book/ Page
James Hardie Gypsum, Inc. #36	S½NE¼SE¼ Section 18, T41N-R12W	354501	09-02-2000	11-15-2000	Bk. 3621 Pg. 823,24
James Hardie Gypsum, Inc. #37	N½SE¼SE¼ Section 18, T41N-R12W	354502	09-02-2000	11-15-2000	Bk. 3621 Pg. 825,26
James Hardie Gypsum, Inc. #38	S½SE¼SE¼ Section 18, T41N-R12W	354503	09-02-2000	11-15-2000	Bk. 3621 Pg. 827,28
James Hardie Gypsum, Inc. #39	N½NW¼SE¼ Section 18, T41N-R12W	354504	09-02-2000	11-15-2000	Bk. 3621 Pg. 829,30
James Hardie Gypsum, Inc. #40	S½NW¼SE¼ Section 18, T41N R12W	354505	09-02-2000	11-15-2000	Bk. 3621 Pg. 831,32
James Hardie Gypsum, Inc. #41	N½SW¼SE¼ Section 18, T41N-R12W	354506	09-02-2000	11-15-2000	Bk. 3621 Pg. 833,34
James Hardie Gypsum, Inc. #42	S½SW¼SE¼ Section 18, T41N-R12W	354507	09-02-2000	11-15-2000	Bk. 3621 Pg. 835,36
James Hardie Gypsum, Inc. #43	N½NE¼SW¼ Section 18, T41N-R12W	354508	09-02-2000	11-15-2000	Bk. 3621 Pg. 837,38
James Hardie Gypsum, Inc. #44	S½NE¼SW¼ Section 18, T41N-R12W	354509	09-02-2000	11-15-2000	Bk. 3621 Pg. 839, 40
James Hardie Gypsum, Inc. #45	N½SE¼SW¼ Section 18, T41N-R12W	354510	09-02-2000	11-15-2000	Bk. 3621 Pg. 841,42
James Hardie Gypsum, Inc. #46	S½SE¼SW¼ Section 18, T41N-R12W	354511	09-02-2000	11-15-2000	Bk. 3621 Pg. 843,44
James Hardie Gypsum, Inc. #47	N½NW¼SW¼ Section 18, T41N-R12W	354512	09-02-2000	11-15-2000	Bk. 3621 Pg. 845,46
James Hardie Gypsum, Inc. #48	S½NW¼SW¼ Section 18, T41N-R12W	354513	09-02-2000	11-15-2000	Bk. 3621 Pg. 847,48
James Hardie Gypsum, Inc. #49	N½SW¼SW¼ Section 18, T41N-R12W	354514	09-02-2000	11-15-2000	Bk. 3621 Pg. 849,50
James Hardie Gypsum, Inc. #50	S½SW¼SW¼ Section 18, 41N-R12W	354515	09-02-2000	11-15-2000	Bk. 3621 Pg. 851,52
James Hardie Gypsum, Inc. #51	N½NE¼NW¼ Section 18, T41N-R12W	354516	09-02-2000	11-15-2000	Bk. 3621 Pg. 853, 54
James Hardie Gypsum, Inc. #52	S½NE¼NW¼ Section 18, T41N-R12W	354517	09-02-2000	11-15-2000	Bk. 3621 Pg. 855,56
James Hardie Gypsum, Inc. #53	N½SE¼NW¼ Section 18, T41N-R12W	354518	09-02-2000	11-15-2000	Bk. 3621 Pg. 857,58
James Hardie Gypsum, Inc. #54	S½SE¼NW¼ Section 18, T41N-R12W	354519	09-02-2000	11-15-2000	Bk. 3621 Pg. 859,60

Claim Name	Lands Affected	BLM AMC No.	Location Date	Recording Date	Book/ Page
James Hardie Gypsum, Inc. #55	N½NW¼NW¼ Section 18, T41N-R12W	354520	09-02-2000	11-15-2000	Bk. 3621 Pg. 861,62
James Hardie Gypsum, Inc. #56	S½NW¼NW¼ Section 18, T41N-R12W	354521	09-02-2000	11-15-2000	Bk. 3621 Pg. 863,64
James Hardie Gypsum, Inc. #57	N½SW¼NW¼ Section 18, T41N-R12W	354522	09-02-2000	11-15-2000	Bk. 3621 Pg. 865,66
James Hardie Gypsum, Inc. #58	S½SW¼NW¼ Section 18, T41N-R12W	354523	09-02-2000	11-15-2000	Bk. 3621 Pg. 867,68
James Hardie Gypsum, Inc. #59	N½NE¼NE¼ Section 13, T41N-R13W	354524	09-02-2000	11-15-2000	Bk. 3621 Pg. 869,70
James Hardie Gypsum, Inc. #60	S½NE¼NE¼ Section 13, T41N-R13W	354525	09-02-2000	11-15-2000	Bk. 3621 Pg. 871,72
James Hardie Gypsum, Inc. #61	N½SE¼NE¼ Section 13, T41N-R13W	354526	09-02-2000	11-15-2000	Bk. 3621 Pg. 873,74
James Hardie Gypsum, Inc. #62	S½SE¼NE¼ Section 13 T41N-R13W	354527	09-02-2000	11-15-2000	Bk. 3621 Pg. 875,76
James Hardie Gypsum, Inc. #63	N½NW¼NE¼ Section 13, T41N-R13W	354528	09-02-2000	11-15-2000	Bk. 3621 Pg. 877,78
James Hardie Gypsum, Inc. #64	S½NW¼NE¼ Section 13, T41N-R13W	354529	09-02-2000	11-15-2000	Bk. 3621 Pg. 879, 80
James Hardie Gypsum, Inc. #65	N½SW¼NE¼ Section 13, T41N-R13W	354530	09-02-2000	11-15-2000	Bk. 3621 Pg. 881,82
James Hardie Gypsum, Inc. #66	S½SW¼NE¼ Section 13, T41N-R13W	354531	09-02-2000	11-15-2000	Bk. 3621 Pg. 883,84
James Hardie Gypsum, Inc. #67	N½NE¼SE¼ Section 13, T41N-R13W	354532	09-02-2000	11-15-2000	Bk. 3621 Pg. 885,86
James Hardie Gypsum, Inc. #68	S½NE¼SE¼ Section 13, T41N-R13W	354533	09-02-2000	11-15-2000	Bk. 3621 Pg. 887, 88
James Hardie Gypsum, Inc. #69	N½SE¼SE¼ Section 13, T41N-R13W	354534	09-02-2000	11-15-2000	Bk. 3621 Pg. 889,90
James Hardie Gypsum, Inc. #70	S½SE¼SE¼ Section 13, T41N-R13W	354535	09-02-2000	11-15-2000	Bk. 3621 Pg. 891,92
James Hardie Gypsum, Inc. #71	N½NW¼SE¼ Section 13, T41N-R13W	354536	09-02-2000	11-15-2000	Bk. 3621 Pg. 893,94
James Hardie Gypsum, Inc. #72	S½NW¼SE¼ Section 13, T41N-R13W	354537	09-02-2000	11-15-2000	Bk. 3621 Pg. 895,96
James Hardie Gypsum, Inc. #73	N½SW¼SE¼ Section 13, T41N-R13W	354538	09-02-2000	11-15-2000	Bk. 3621 Pg. 897, 98

Claim Name	Lands Affected	BLM AMC No.	Location Date	Recording Date	Book/ Page
James Hardie Gypsum, Inc. #74	S½SW¼SE¼ Section 13, T41N-R13W	354539	09-02-2000	11-15-2000	Bk. 3621 Pg. 899,900
James Hardie Gypsum, Inc. #75	N½NE¼NE¼ Section 19, T41N-R12W	354540	09-02-2000	11-15-2000	Bk. 3621 Pg. 901,02
James Hardie Gypsum, Inc. #76	S½NE¼NE¼ Section 19, T41N-R12W	354541	09-02-2000	11-15-2000	Bk. 3621 Pg. 903,04
James Hardie Gypsum, Inc. #77 (AMENDED 06-25-2001)	N½SE¼NE¼ Section 19, T41N-R12W	354542	09-02-2000	11-15-2000	Bk. 3621 Pg. 905,06
James Hardie Gypsum, Inc. #78	S½SE¼NE¼ Section 19, T41N-R12W	354543	09-02-2000	11-15-2000	Bk. 3621 Pg. 907,08
James Hardie Gypsum, Inc. #79 (AMENDED 12-21-2001)	N½NW¼NE¼ Section 19, T41N-R12W	354544	09-02-2000	11-15-2000	Bk. 3621 Pg. 909,10
James Hardie Gypsum, Inc. #80	S½NW¼NE¼ Section 19, T41N-R12W	354545	09-02-2000	11-15-2000	Bk. 3621 Pg. 911,12
James Hardie Gypsum, Inc. #81	N½SW¼NE¼ Section 19, T41N-R12W	354546	09-02-2000	11-15-2000	Bk. 3621 Pg. 913,14
James Hardie Gypsum, Inc. #82	S½SW¼NE¼ Section 19, T41N-R12W	354547	09-02-2000	11-15-2000	Bk. 3621 Pg. 915,16
James Hardie Gypsum, Inc. #83	N½NE¼NW¼ Section 19, T41N-R12W	354548	09-02-2000	11-15-2000	Bk. 3621 Pg. 917,18
James Hardie Gypsum, Inc. #84	S½NE¼NW¼ Section 19, T41N-R12W	354549	09-02-2000	11-15-2000	Bk. 3621 Pg. 919,20
James Hardie Gypsum, Inc. #85	N½SE¼NW¼ Section 19, T41N-R12W	354550	09-02-2000	11-15-2000	Bk. 3621 Pg. 921,22
James Hardie Gypsum, Inc. #86	S½SE¼NW¼ Section 19, T41N-R12W	354551	09-02-2000	11-15-2000	Bk. 3621 Pg. 923,24
James Hardie Gypsum, Inc. #87	N½NW¼NW¼ Section 19, T41N-R12W	354552	09-02-2000	11-15-2000	Bk. 3621 Pg. 925,26
James Hardie Gypsum, Inc. #88	S½NW¼NW¼ Section 19, T41N-R12W	354553	09-02-2000	11-15-2000	Bk. 3621 Pg. 927,28
James Hardie Gypsum, Inc. #89	N½SW¼NW¼ Section 19, T41N-R12W	354554	09-02-2000	11-15-2000	Bk. 3621 Pg. 929,30
James Hardie Gypsum, Inc. #90	S½SW¼NW¼ Section 19, T41N-R12W	354555	09-02-2000	11-15-2000	Bk. 3621 Pg. 931,32

Claim Name	Lands Affected	BLM AMC No.	Location Date	Recording Date	Book/ Page
James Hardie Gypsum, Inc. #91	N½NE¼NE¼ Section 24, T41N-R13W	354556	09-02-2000	11-15-2000	Bk. 3621 Pg. 933,34
James Hardie Gypsum, Inc. #92	S½NE¼NE¼ Section 24, T41N-R13W	354557	09-02-2000	11-15-2000	Bk. 3621 Pg. 935,36
James Hardie Gypsum, Inc. #93	N½SE¼NE¼ Section 24, T41N-R13W	354558	09-02-2000	11-15-2000	Bk. 3621 Pg. 937,38
James Hardie Gypsum, Inc. #94	S½SE¼NE¼ Section 24, T41N-R13W	354559	09-02-2000	11-15-2000	Bk. 3621 Pg. 939,40
James Hardie Gypsum, Inc. #95	N½NW¼NE¼ Section 24, T41N-R13W	354560	09-02-2000	11-15-2000	Bk. 3621 Pg. 941,42
James Hardie Gypsum, Inc. #96	S½NW¼NE¼ Section 24, T41N-R13W	354561	09-02-2000	11-15-2000	Bk. 3621 Pg. 943,44
James Hardie Gypsum, Inc. #97	N½SW¼NE¼ Section 24, T41N-R13W	354562	09-02-2000	11-15-2000	Bk. 3621 Pg. 945,46
James Hardie Gypsum, Inc. #98	S½SW¼NE¼ Section 24, T41N-R13W	354563	09-02-2000	11-15-2000	Bk. 3621 Pg. 947,48
James Hardie Gypsum, Inc. #99	N½NE¼SE¼ Section 19, T41N-R12W	354564	09-02-2000	11-15-2000	Bk. 3621 Pg. 949,50
James Hardie Gypsum, Inc. #100	S½NE¼SE¼ Section 19, T41N-R12W	354565	09-02-2000	11-15-2000	Bk. 3621 Pg. 951,52
James Hardie Gypsum, Inc. #101	N½SE¼SE¼ Section 19, T41N-R12W	354566	09-02-2000	11-15-2000	Bk. 3621 Pg. 953,54
James Hardie Gypsum, Inc. #102	S½SE¼SE¼ Section 19, T41N-R12W	354567	09-02-2000	11-15-2000	Bk. 3621 Pg. 955,56
James Hardie Gypsum, Inc. #103	N½NW¼SE¼ Section 19, T41N-R12W	354568	09-02-2000	11-15-2000	Bk. 3621 Pg. 957,58
James Hardie Gypsum, Inc. #104	S½NW¼SE¼ Section 19, T41N-R12W	354569	09-02-2000	11-15-2000	Bk. 3621 Pg. 959,60
James Hardie Gypsum, Inc. #105	N½SW¼SE¼ Section 19, T41N-R12W	354570	09-02-2000	11-15-2000	Bk. 3621 Pg. 961,62
James Hardie Gypsum, Inc. #106	S½SW¼SE¼ Section 19, T41N-R12W	354571	09-02-2000	11-15-2000	Bk. 3621 Pg. 963,64
James Hardie Gypsum, Inc. #107	N½NE¼SW¼ Section 19, T41N-R12W	354572	09-02-2000	11-15-2000	Bk. 3621 Pg. 965,66
James Hardie Gypsum, Inc. #108	S½NE¼SW¼ Section 19, T41N-R12W	354573	09-02-2000	11-15-2000	Bk. 3621 Pg. 967,68
James Hardie Gypsum, Inc. #109	N½SE¼SW¼ Section 19, T41N-R12W	354574	09-02-2000	11-15-2000	Bk. 3621 Pg. 969,70

Claim Name	Lands Affected	BLM AMC No.	Location Date	Recording Date	Book/ Page
James Hardie Gypsum, Inc. #110	S½SE¼SW¼ Section 19, T41N-R12W	354575	09-02-2000	11-15-2000	Bk. 3621 Pg. 971,72
James Hardie Gypsum, Inc. #111	N½NW¼SW¼ Section 19, T41N-R12W	354576	09-02-2000	11-15-2000	Bk. 3621 Pg. 973,74
James Hardie Gypsum, Inc. #112	S½NW¼SW¼ Section 19, T41N-R12W	354577	09-02-2000	11-15-2000	Bk. 3621 Pg. 975,76
James Hardie Gypsum, Inc. #113	N½SW¼SW¼ Section 19, T41N-R12W	354578	09-02-2000	11-15-2000	Bk. 3621 Pg. 977,78
James Hardie Gypsum, Inc. #114	S½SW¼SW¼ Section 19, T41N-R12W	354579	09-02-2000	11-15-2000	Bk. 3621 Pg. 979,80
James Hardie Gypsum, Inc. #115	N½NE¼SE¼ Section 24, T41N-R13W	354580	09-02-2000	11-15-2000	Bk. 3621 Pg. 981,82
James Hardie Gypsum, Inc. #116	S½NE¼SE¼ Section 24, T41N-R13W	354581	09-02-2000	11-15-2000	Bk. 3621 Pg. 983,84
James Hardie Gypsum, Inc. #117	N½SE¼SE¼ Section 24, T41N-R13W	354582	09-02-2000	11-15-2000	Bk. 3621 Pg. 985,86
James Hardie Gypsum, Inc. #118	S½SE¼SE¼ Section 24, T41N-R13W	354583	09-02-2000	11-15-2000	Bk. 3621 Pg. 987,88
James Hardie Gypsum, Inc. #119	N½NW¼SE¼ Section 24, T41N-R13W	354584	09-02-2000	11-15-2000	Bk. 3621 Pg. 989,90
James Hardie Gypsum, Inc. #120	S½NW¼SE¼ Section 24, T41N-R13W	354585	09-02-2000	11-15-2000	Bk. 3621 Pg. 991,92
James Hardie Gypsum, Inc. #121	N½SW¼SE¼ Section 24, T41N-R13W	354586	09-02-2000	11-15-2000	Bk. 3621 Pg. 993,94
James Hardie Gypsum, Inc. #122	S½SW¼SE¼ Section 24, T41N-R13W	354587	09-02-2000	11-15-2000	Bk. 3621 Pg. 995,96
James Hardie Gypsum, Inc. #123	N½NE¼NE¼ Section 25, T41N-R13W	354588	09-03-2000	11-15-2000	Bk. 3621 Pg. 997,98
James Hardie Gypsum, Inc. #124	S½NE¼NE¼ Section 25, T41N-R13W	354589	09-03-2000	11-15-2000	Bk. 3621 Pg. 999,1000
James Hardie Gypsum, Inc. #125	N½SE¼NE¼ Section 25, T41N-R13W	354590	09-03-2000	11-15-2000	Bk. 3622 Pg. 1, 2
James Hardie Gypsum, Inc. #126	S½SE¼NE¼ Section 25, T41N-R13W	354591	09-03-2000	11-15-2000	Bk. 3622 Pg. 3, 4
James Hardie Gypsum, Inc. #127	N½NW¼NE¼ Section 25, T41N-R13W	354592	09-03-2000	11-15-2000	Bk. 3622 Pg. 5, 6
James Hardie Gypsum, Inc. #128	S½NW¼NE¼ Section 25, T41N-R13W	354593	09-03-2000	11-15-2000	Bk. 3622 Pg. 7, 8

Claim Name	Lands Affected	BLM AMC No.	Location Date	Recording Date	Book/ Page
James Hardie Gypsum, Inc. #129	N½SW¼NE¼ Section 25, T41N-R13W	354594	09-03-2000	11-15-2000	Bk. 3622 Pg. 9,10
James Hardie Gypsum, Inc. #130	S½SW¼NE¼ Section 25, T41N-R13W	354595	09-03-2000	11-15-2000	Bk. 3622 Pg. 11,12
James Hardie Gypsum, Inc. #131	N½NE¼NW¼ Section 25, T41N-R13W	354596	09-03-2000	11-15-2000	Bk. 3622 Pg. 13,14
James Hardie Gypsum, Inc. #132	S½NE¼NW¼ Section 25, T41N-R13W	354597	09-03-2000	11-15-2000	Bk. 3622 Pg. 15,16
James Hardie Gypsum, Inc. #133	N½SE¼NW¼ Section 25, T41N-R13W	354598	09-03-2000	11-15-2000	Bk. 3622 Pg. 17,18
James Hardie Gypsum, Inc. #134	S½SE¼NW¼ Section 25, T41N-R13W	354599	09-03-2000	11-15-2000	Bk. 3622 Pg. 19,20
James Hardie Gypsum, Inc. #135	N½NW¼NW¼ Section 25, T41N-R13W	354600	09-03-2000	11-15-2000	Bk. 3622 Pg. 21,22
James Hardie Gypsum, Inc. #136	S½NW¼NW¼ Section 25, T41N-R13W	354601	09-03-2000	11-15-2000	Bk. 3622 Pg. 23,24
James Hardie Gypsum, Inc. #137	N½SW¼NW¼ Section 25, T41N-R13W	354602	09-03-2000	11-15-2000	Bk. 3622 Pg. 25,26
James Hardie Gypsum, Inc. #138	S½SW¼NW¼ Section 25, T41N-R13W	354603	09-03-2000	11-15-2000	Bk. 3622 Pg. 27,28
James Hardie Gypsum, Inc. #139	N½NE¼SW¼ Section 25, T41N-R13W	354604	09-03-2000	11-15-2000	Bk. 3622 Pg. 29,30
James Hardie Gypsum, Inc. #140	S½NE¼SW¼ Section 25, T41N-R13W	354605	09-03-2000	11-15-2000	Bk. 3622 Pg. 31,32
James Hardie Gypsum, Inc. #141	N½SE¼SW¼ Section 25, T41N-R13W	354606	09-03-2000	11-15-2000	Bk. 3622 Pg. 33,34
James Hardie Gypsum, Inc. #142	S½SE¼SW¼ Section 25, T41N-R13W	354607	09-03-2000	11-15-2000	Bk. 3622 Pg. 35,36
James Hardie Gypsum, Inc. #143	N½NE¼SW¼ Section 25, T41N-R13W	354608	09-03-2000	11-15-2000	Bk. 3622 Pg. 37,38
James Hardie Gypsum, Inc. #144	S½NE¼SW¼ Section 25, T41N-R13W	354609	09-03-2000	11-15-2000	Bk. 3622 Pg. 39,40
James Hardie Gypsum, Inc. #145	N½SW¼SW¼ Section 25, T41N-R13W	354610	09-03-2000	11-15-2000	Bk. 3622 Pg. 41,42
James Hardie Gypsum, Inc. #146	S½SW¼SW¼ Section 25, T41N-R13W	354611	09-03-2000	11-15-2000	Bk. 3622 Pg. 43,44
James Hardie Gypsum, Inc. #147	N½NE¼SW¼ Section 20, T41N-R12W	354612	09-02-2000	11-15-2000	Bk. 3622 Pg. 45,46

Claim Name	Lands Affected	BLM AMC No.	Location Date	Recording Date	Book/ Page
James Hardie Gypsum, Inc. #148	S½NE¼SW¼ Section 20, T41N-R12W	354613	09-02-2000	11-15-2000	Bk. 3622 Pg. 47,48
James Hardie Gypsum, Inc. #149	N½SE¼SW¼ Section 20, T41N-R12W	354614	09-02-2000	11-15-2000	Bk. 3622 Pg. 49,50
James Hardie Gypsum, Inc. #150	S½SE¼SW¼ Section 20, T41N-R12W	354615	09-02-2000	11-15-2000	Bk. 3622 Pg. 51,52
James Hardie Gypsum, Inc. #151	N½NW¼SW¼ Section 20, T41N-R12W	354616	09-02-2000	11-15-2000	Bk. 3622 Pg. 53,54
James Hardie Gypsum, Inc. #152	S½NW¼SW¼ Section 20, T41N-R12W	354617	09-02-2000	11-15-2000	Bk. 3622 Pg. 55,56
James Hardie Gypsum, Inc. #153	N½SW¼SW¼ Section 20, T41N-R12W	354618	09-02-2000	11-15-2000	Bk. 3622 Pg. 57,58
James Hardie Gypsum, Inc. #154	S½SW¼SW¼ Section 20, T41N-R12W	354619	09-02-2000	11-15-2000	Bk. 3622 Pg. 59,60
James Hardie Gypsum, Inc. #155	N½NW¼NW¼ Section 29, T41N-R12W	354620	09-03-2000	11-15-2000	Bk. 3622 Pg. 61,62
James Hardie Gypsum, Inc. #156	S½NW¼NW¼ Section 29, T41N-R12W	354621	09-03-2000	11-15-2000	Bk. 3622 Pg. 63,64
James Hardie Gypsum, Inc. #157	N½SW¼NW¼ Section 29, T41N-R12W	354622	09-03-2000	11-15-2000	Bk. 3622 Pg. 65,66
James Hardie Gypsum, Inc. #158	S½SW¼NW¼ Section 29, T41N-R12W	354623	09-03-2000	11-15-2000	Bk. 3622 Pg. 67,68
James Hardie Gypsum, Inc. #159	N½NE¼NE¼ Section 30, T41N-R12W	354624	09-03-2000	11-15-2000	Bk. 3622 Pg. 69,70
James Hardie Gypsum, Inc. #160	S½NE¼NE¼ Section 30, T41N-R12W	354625	09-03-2000	11-15-2000	Bk. 3622 Pg. 71,72
James Hardie Gypsum, Inc. #161	N½SE¼NE¼ Section 30, T41N-R12W	354626	09-03-2000	11-15-2000	Bk. 3622 Pg. 73,74
James Hardie Gypsum, Inc. #162	S½SE¼NE¼ Section 30, T41N-R12W	354627	09-03-2000	11-15-2000	Bk. 3622 Pg. 75,76
James Hardie Gypsum, Inc. #163	N½NW¼NE¼ Section 30, T41N-R12W	354628	09-03-2000	11-15-2000	Bk. 3622 Pg. 77,78
James Hardie Gypsum, Inc. #164	S½NW¼NE¼ Section 30, T41N-R12W	354629	09-03-2000	11-15-2000	Bk. 3622 Pg. 79,80
James Hardie Gypsum, Inc. #165	N½SW¼NE¼ Section 30, T41N-R12W	354630	09-03-2000	11-15-2000	Bk. 3622 Pg. 81,82
James Hardie Gypsum, Inc. #166	S½SW¼NE¼ Section 30, T41N-R12W	354631	09-03-2000	11-15-2000	Bk. 3622 Pg. 83,84

Claim Name	Lands Affected	BLM AMC No.	Location Date	Recording Date	Book/ Page
James Hardie Gypsum, Inc. #167	N½NE¼SE¼ Section 30, T41N-R12W	354632	09-03-2000	11-15-2000	Bk. 3622 Pg. 85,86
James Hardie Gypsum, Inc. #168	S½NE¼SE¼ Section 30, T41N-R12W	354633	09-03-2000	11-15-2000	Bk. 3622 Pg. 87,88
James Hardie Gypsum, Inc. #169	N½SE¼SE¼ Section 30, T41N-R12W	354634	09-03-2000	11-15-2000	Bk. 3622 Pg. 89,90
James Hardie Gypsum, Inc. #170	S½SE¼SE¼ Section 30, T41N-R12W	354635	09-03-2000	11-15-2000	Bk. 3622 Pg. 91,92
James Hardie Gypsum, Inc. #171	N½NW¼SE¼ Section 30, T41N-R12W	354636	09-03-2000	11-15-2000	Bk. 3622 Pg. 93,94
James Hardie Gypsum, Inc. #172	S½NW¼SE¼ Section 30, T41N-R12W	354637	09-03-2000	11-15-2000	Bk. 3622 Pg. 95,96
James Hardie Gypsum, Inc. #173	N½SW¼SE¼ Section 30, T41N-R12W	354638	09-03-2000	11-15-2000	Bk. 3622 Pg. 97,98
James Hardie Gypsum, Inc. #174	S½SW¼SE¼ Section 30, T41N-R12W	354639	09-03-2000	11-15-2000	Bk. 3622 Pg. 99,100
James Hardie Gypsum, Inc. #175	N½NE¼NW¼ Section 30, T41N-R12W	354640	09-03-2000	11-15-2000	Bk. 3622 Pg. 101,02
James Hardie Gypsum, Inc. #176	S½NE¼NW¼ Section 30, T41N-R12W	354641	09-03-2000	11-15-2000	Bk. 3622 Pg. 103,04
James Hardie Gypsum, Inc. #177	N½SE¼NW¼ Section 30, T41N-R12W	354642	09-03-2000	11-15-2000	Bk. 3622 Pg. 105,06
James Hardie Gypsum, Inc. #178	S½SE¼NW¼ Section 30, T41N-R12W	354643	09-03-2000	11-15-2000	Bk. 3622 Pg. 107,08
James Hardie Gypsum, Inc. #179	N½NW¼NW¼ Section 31, T41N-R12W	354644	09-05-2000	11-15-2000	Bk. 3622 Pg. 109,10
James Hardie Gypsum, Inc. #180	S½NW¼NW¼ Section 31, T41N-R12W	354645	09-05-2000	11-15-2000	Bk. 3622 Pg. 111,12
James Hardie Gypsum, Inc. #181	N½NE¼SE¼ Section 14, T40N-R13W	354646	09-05-2000	11-15-2000	Bk. 3622 Pg. 113,14
James Hardie Gypsum, Inc. #182	S½NE¼SE¼ Section 14, T40N-R13W	354647	09-05-2000	11-15-2000	Bk. 3622 Pg. 115,16
James Hardie Gypsum, Inc. #183	N½SE¼SE¼ Section 14, T40N-R13W	354648	09-05-2000	11-15-2000	Bk. 3622 Pg. 117,18
James Hardie Gypsum, Inc. #184	S½SE¼SE¼ Section 14, T40N-R13W	354649	09-05-2000	11-15-2000	Bk. 3622 Pg. 119,20
James Hardie Gypsum, Inc. #185	N½NE¼SW¼ Section 13, T40N-R13W	354650	09-05-2000	11-15-2000	Bk. 3622 Pg. 121,22

Claim Name	Lands Affected	BLM AMC No.	Location Date	Recording Date	Book/ Page
James Hardie Gypsum, Inc. #186	S½NE¼SW¼ Section 13, T40N-R13W	354651	09-05-2000	11-15-2000	Bk. 3622 Pg. 123,24
James Hardie Gypsum, Inc. #187	N½SE¼SW¼ Section 13, T40N-R13W	354652	09-05-2000	11-15-2000	Bk. 3622 Pg. 125,26
James Hardie Gypsum, Inc. #188	S½SE¼SW¼ Section 13, T40N-R13W	354653	09-05-2000	11-15-2000	Bk. 3622 Pg. 127,28
James Hardie Gypsum, Inc. #189	S½SW¼SW¼ Section 13, T40N-R13W	354654	09-05-2000	11-15-2000	Bk. 3622 Pg. 129,30
James Hardie Gypsum, Inc. #190	N½SW¼SW¼ Section 13, T40N-R13W	354655	09-05-2000	11-15-2000	Bk. 3622 Pg. 131,32
James Hardie Gypsum, Inc. #191	S½NW¼SW¼ Section 13, T40N-R13W	354656	09-05-2000	11-15-2000	Bk. 3622 Pg. 133,34
James Hardie Gypsum, Inc. #192	N½NW¼SW¼ Section 13, T40N-R13W	354657	09-05-2000	11-15-2000	Bk. 3622 Pg. 135,36
James Hardie Gypsum, Inc. #193	NE¼NW¼NW¼ NW¼NE¼NW¼ Section 24, T40N-R13W	354658	09-05-2000	11-15-2000	Bk. 3622 Pg. 137,38
James Hardie Gypsum, Inc. #194	SE¼NW¼NW¼ SW¼NE¼NW¼ Section 24, T40N-R13W	354659	09-05-2000	11-15-2000	Bk. 3622 Pg. 139,40
James Hardie Gypsum, Inc. #195	NE¼SW¼NW¼ NW¼SE¼NW¼ Section 24, T40N-R13W	354660	09-05-2000	11-15-2000	Bk. 3622 Pg. 141,42
James Hardie Gypsum, Inc. #196	SW¼SE¼NW¼ SE¼SW¼NW¼ Section 24, T40N-R13W	354661	09-05-2000	11-15-2000	Bk. 3622 Pg. 143,44
James Hardie Gypsum, Inc. #197	SE¼SE¼NE¼ Section 23, T40N-R13W SW¼ SW¼NW¼ Section 24, T40N-R13W	354662	09-05-2000	11-15-2000	Bk. 3622 Pg. 145,46
James Hardie Gypsum, Inc. #198	NE¼SE¼NE¼ Section 23, T40N-R13W NW¼SW¼NW¼ Section 24, T40N-R13W	354663	09-05-2000	11-15-2000	Bk. 3622 Pg. 147,48
James Hardie Gypsum, Inc. #199	SE¼NE¼NE¼ Section 23, T40N-R13W SW¼ NW¼NW¼ Section 24, T40N-R13W	354664	09-05-2000	11-15-2000	Bk. 3622 Pg. 149,50
James Hardie Gypsum, Inc. #200	N½NE¼NW¼ Section 25, T41N-R12W	354665	09-04-2000	11-15-2000	Bk. 3622 Pg. 151,52

Claim Name	Lands Affected	BLM AMC No.	Location Date	Recording Date	Book/ Page
James Hardie Gypsum, Inc. #201	S½NE¼NW¼ Section 25, T41N-R12W	354666	09-04-2000	11-15-2000	Bk. 3622 Pg. 153,54
James Hardie Gypsum, Inc. #202	N½SE¼NW¼ Section 25, T41N-R12W	354667	09-04-2000	11-15-2000	Bk. 3622 Pg. 155,56
James Hardie Gypsum, Inc. #203	S½SE¼NW¼ Section 25, T41N-R12W	354668	09-04-2000	11-15-2000	Bk. 3622 Pg. 157,58
James Hardie Gypsum, Inc. #204	S½SW¼NW¼ Section 25, T41N-R12W	354669	09-04-2000	11-15-2000	Bk. 3622 Pg. 159,60
James Hardie Gypsum, Inc. #205	N½SW¼NW¼ Section 25, T41N-R12W	354670	09-04-2000	11-15-2000	Bk. 3622 Pg. 161,62
James Hardie Gypsum, Inc. #206	S½NW¼NW¼ Section 25, T41N-R12W	354671	09-04-2000	11-15-2000	Bk. 3622 Pg. 163,64
James Hardie Gypsum, Inc. #207	N½NW¼NW¼ Section 25, T41N-R12W	354672	09-04-2000	11-15-2000	Bk. 3622 Pg. 165,66
James Hardie Gypsum, Inc. #208	N½NE¼NE¼ Section 26, T41N-R12W	354673	09-04-2000	11-15-2000	Bk. 3622 Pg. 167,68
James Hardie Gypsum, Inc. #209	S½NE¼NE¼ Section 26, T41N-R12W	354674	09-04-2000	11-15-2000	Bk. 3622 Pg. 169,70
James Hardie Gypsum, Inc. #210	N½SE¼NE¼ Section 26, T41N-R12W	354675	09-04-2000	11-15-2000	Bk. 3622 Pg. 171,72
James Hardie Gypsum, Inc. #211	S½SE¼NE¼ Section 26, T41N-R12W	354676	09-04-2000	11-15-2000	Bk. 3622 Pg. 173,74
James Hardie Gypsum, Inc. #212	S½SW¼NE¼ Section 26, T41N-R12W	354677	09-04-2000	11-15-2000	Bk. 3622 Pg. 175,76
James Hardie Gypsum, Inc. #213	N½SW¼NE¼ Section 26, T41N-R12W	354678	09-04-2000	11-15-2000	Bk. 3622 Pg. 177,78
James Hardie Gypsum, Inc. #214	S½NW¼NE¼ Section 26, T41N-R12W	354679	09-04-2000	11-15-2000	Bk. 3622 Pg. 179,80
James Hardie Gypsum, Inc. #215	N½NW¼NE¼ Section 26, T41N-R12W	354680	09-04-2000	11-15-2000	Bk. 3622 Pg. 181,82
James Hardie Gypsum, Inc. #216	N½NE¼SE¼ Section 26, T41N-R12W	354681	09-04-2000	11-15-2000	Bk. 3622 Pg. 183,84
James Hardie Gypsum, Inc. #217	S½NE¼SE¼ Section 26, T41N-R12W	354682	09-04-2000	11-15-2000	Bk. 3622 Pg. 185,86
James Hardie Gypsum, Inc. #218	N½SE¼SE¼ Section 26, T41N-R12W	354683	09-04-2000	11-15-2000	Bk. 3622 Pg. 187,88
James Hardie Gypsum, Inc. #219	S½SE¼SE¼ Section 26, T41N-R12W	354684	09-04-2000	11-15-2000	Bk. 3622 Pg. 189,90

Claim Name	Lands Affected	BLM AMC No.	Location Date	Recording Date	Book/ Page
James Hardie Gypsum, Inc. #220	S½SW¼SE¼ Section 26, T41N-R12W	354685	09-04-2000	11-15-2000	Bk. 3622 Pg. 191,92
James Hardie Gypsum, Inc. #221	N½SW¼SE¼ Section 26, T41N-R12W	354686	09-04-2000	11-15-2000	Bk. 3622 Pg. 193,94
James Hardie Gypsum, Inc. #222	S½NW¼SE¼ Section 26, T41N-R12W	354687	09-04-2000	11-15-2000	Bk. 3622 Pg. 195,96
James Hardie Gypsum, Inc. #223	N½NW¼SE¼ Section 26, T41N-R12W	354688	09-04-2000	11-15-2000	Bk. 3622 Pg. 197,98
James Hardie Gypsum, Inc. #224	N½NE¼NW¼ Section 2, T40N-R12W	354689	09-04-2000	11-15-2000	Bk. 3622 Pg. 199,200
James Hardie Gypsum, Inc. #225	S½NE¼NW¼ Section 2, T40N-R12W	354690	09-04-2000	11-15-2000	Bk. 3622 Pg. 201,02
James Hardie Gypsum, Inc. #226	N½SE¼NW¼ Section 2, T40N-R12W	354691	09-04-2000	11-15-2000	Bk. 3622 Pg. 203,04
James Hardie Gypsum, Inc. #227	S½SE¼NW¼ Section 2, T40N-R12W	354692	09-04-2000	11-15-2000	Bk. 3622 Pg. 205,06
James Hardie Gypsum, Inc. #228	S½SW¼NW¼ Section 2, T40N-R12W	354693	09-04-2000	11-15-2000	Bk. 3622 Pg. 207,08
James Hardie Gypsum, Inc. #229	N½SW¼NW¼ Section 2, T40N-R12W	354694	09-04-2000	11-15-2000	Bk. 3622 Pg. 209,10
James Hardie Gypsum, Inc. #230	S½NW¼NW¼ Section 2, T40N-R12W	354695	09-04-2000	11-15-2000	Bk. 3622 Pg. 211,12
James Hardie Gypsum, Inc. #231	N½NW¼NW¼ Section 2, T40N-R12W	354696	09-04-2000	11-15-2000	Bk. 3622 Pg. 213,14
James Hardie Gypsum, Inc. #232	N½NE¼SW¼ Section 2, T40N-R12W	354697	09-04-2000	11-15-2000	Bk. 3622 Pg. 215,16
James Hardie Gypsum, Inc. #233	S½NE¼SW¼ Section 2, T40N-R12W	354698	09-04-2000	11-15-2000	Bk. 3622 Pg. 217,18
James Hardie Gypsum, Inc. #234	N½SE¼SW¼ Section 2, T40N-R12W	354699	09-04-2000	11-15-2000	Bk. 3622 Pg. 219,20
James Hardie Gypsum, Inc. #235	S½SE¼SW¼ Section 2, T40N-R12W	354700	09-04-2000	11-15-2000	Bk. 3622 Pg. 221,22
James Hardie Gypsum, Inc. #236	S½SW¼SW¼ Section 2, T40N-R12W	354701	09-04-2000	11-15-2000	Bk. 3622 Pg. 223,24
James Hardie Gypsum, Inc. #237	N½SW¼SW¼ Section 2, T40N-R12W	354702	09-04-2000	11-15-2000	Bk. 3622 Pg. 225,26
James Hardie Gypsum, Inc. #238	S½NW¼SW¼ Section 2, T40N-R12W	354703	09-04-2000	11-15-2000	Bk. 3622 Pg. 227,28

Claim Name	Lands Affected	BLM AMC No.	Location Date	Recording Date	Book/ Page
James Hardie Gypsum, Inc. #239	N½NW¼SW¼ Section 2, T40N-R12W	354704	09-04-2000	11-15-2000	Bk. 3622 Pg. 229,30
James Hardie Gypsum, Inc. #240	N½NE¼SE¼ Section 3, T40N-R12W	354705	09-04-2000	11-15-2000	Bk. 3622 Pg. 231,32
James Hardie Gypsum, Inc. #241	S½NE¼SE¼ Section 3, T40N-R12W	354706	09-04-2000	11-15-2000	Bk. 3622 Pg. 233,34
James Hardie Gypsum, Inc. #242	N½SE¼SE¼ Section 3, T40N-R12W	354707	09-04-2000	11-15-2000	Bk. 3622 Pg. 235,36
James Hardie Gypsum, Inc. #243	S½SE¼SE¼ Section 3, T40N-R12W	354708	09-04-2000	11-15-2000	Bk. 3622 Pg. 237,38
James Hardie Gypsum, Inc. #244	S½SW¼SE¼ Section 3, T40N-R12W	354709	09-04-2000	11-15-2000	Bk. 3622 Pg. 239,40
James Hardie Gypsum, Inc. #245	N½SW¼SE¼ Section 3, T40N-R12W	354710	09-04-2000	11-15-2000	Bk. 3622 Pg. 241,42
James Hardie Gypsum, Inc. #246	S½NW¼SE¼ Section 3, T40N-R12W	354711	09-04-2000	11-15-2000	Bk. 3622 Pg. 243,44
James Hardie Gypsum, Inc. #247	N½NW¼SE¼ Section 3, T40N-R12W	354712	09-04-2000	11-15-2000	Bk. 3622 Pg. 245,46
James Hardie Gypsum, Inc. #248	N½NE¼NE¼ Section 3, T40N-R12W	354713	09-04-2000	11-15-2000	Bk. 3622 Pg. 247,48
James Hardie Gypsum, Inc. #249	S½NE¼NE¼ Section 3, T40N-R12W	354714	09-04-2000	11-15-2000	Bk. 3622 Pg. 249,50
James Hardie Gypsum, Inc. #250	N½SE¼NE¼ Section 3, T40N-R12W	354715	09-04-2000	11-15-2000	Bk. 3622 Pg. 251,52
James Hardie Gypsum, Inc. #251	S½SE¼NE¼ Section 3, T40N-R12W	354716	09-04-2000	11-15-2000	Bk. 3622 Pg. 253,54
James Hardie Gypsum, Inc. #252	S½SW¼NE¼ Section 3, T40N-R12W	354717	09-04-2000	11-15-2000	Bk. 3622 Pg. 255,56
James Hardie Gypsum, Inc. #253	N½SW¼NE¼ Section 3, T40N-R12W	354718	09-04-2000	11-15-2000	Bk. 3622 Pg. 257,58
James Hardie Gypsum, Inc. #254	S½NW¼NE¼ Section 3, T40N-R12W	354719	09-04-2000	11-15-2000	Bk. 3622 Pg. 259,60
James Hardie Gypsum, Inc. #255	N½NW¼NE¼ Section 3, T40N-R12W	354720	09-04-2000	11-15-2000	Bk. 3622 Pg. 261,62
James Hardie Gypsum, Inc. #256	N½NE¼NW¼ Section 11, T40N-R12W	354721	09-04-2000	11-15-2000	Bk. 3622 Pg. 263,64
James Hardie Gypsum, Inc. #257	S½NE¼NW¼ Section 11, T40N-R12W	354722	09-04-2000	11-15-2000	Bk. 3622 Pg. 265,66

Claim Name	Lands Affected	BLM AMC No.	Location Date	Recording Date	Book/ Page
James Hardie Gypsum, Inc. #258	N½SE¼NW¼ Section 11, T40N-R12W	354723	09-04-2000	11-15-2000	Bk. 3622 Pg. 267,68
James Hardie Gypsum, Inc. #259	S½SE¼NW¼ Section 11, T40N-R12W	354724	09-04-2000	11-15-2000	Bk. 3622 Pg. 269,70
James Hardie Gypsum, Inc. #260	S½SW¼NW¼ Section 11, T40N-R12W	354725	09-04-2000	11-15-2000	Bk. 3622 Pg. 271,72
James Hardie Gypsum, Inc. #261	N½SW¼NW¼ Section 11 T40N R12W	354726	09-04-2000	11-15-2000	Bk. 3622 Pg. 273,74
James Hardie Gypsum, Inc. #262	S½NW¼NW¼ Section 11, T40N-R12W	354727	09-04-2000	11-15-2000	Bk. 3622 Pg. 275,76
James Hardie Gypsum, Inc. #263	N½NW¼NW¼ Section 11, T40N-R12W	354728	09-04-2000	11-15-2000	Bk. 3622 Pg. 277,78
James Hardie Gypsum, Inc. #264	N½NE¼SW¼ Section 11, T40N-R12W	354729	09-04-2000	11-15-2000	Bk. 3622 Pg. 279,80
James Hardie Gypsum, Inc. #265	S½NE¼SW¼ Section 11, T40N-R12W	354730	09-04-2000	11-15-2000	Bk. 3622 Pg. 281,82
James Hardie Gypsum, Inc. #266	N½SE¼SW¼ Section 11, T40N-R12W	354731	09-04-2000	11-15-2000	Bk. 3622 Pg. 283,84
James Hardie Gypsum, Inc. #267	S½SE¼SW¼ Section 11, T40N-R12W	354732	09-04-2000	11-15-2000	Bk. 3622 Pg. 285,86
James Hardie Gypsum, Inc. #268	S½SW¼SW¼ Section 11, T40N-R12W	354733	09-04-2000	11-15-2000	Bk. 3622 Pg. 287,88
James Hardie Gypsum, Inc. #269	N½SW¼SW¼ Section 11, T40N-R12W	354734	09-04-2000	11-15-2000	Bk. 3622 Pg. 289,90
James Hardie Gypsum, Inc. #270	S½NW¼SW¼ Section 11, T40N-R12W	354735	09-04-2000	11-15-2000	Bk. 3622 Pg. 291,92
James Hardie Gypsum, Inc. #271	N½NW¼SW¼ Section 11, T40N-R12W	354736	09-04-2000	11-15-2000	Bk. 3622 Pg. 293,94
James Hardie Gypsum, Inc. #272	N½NE¼SE¼ Section 10, T40N-R12W	354737	09-04-2000	11-15-2000	Bk. 3622 Pg. 295,96
James Hardie Gypsum, Inc. #273	S½NE¼SE¼ Section 10, T40N-R12W	354738	09-04-2000	11-15-2000	Bk. 3622 Pg. 297,98
James Hardie Gypsum, Inc. #274	N½SE¼SE¼ Section 10, T40N-R12W	354739	09-04-2000	11-15-2000	Bk. 3622 Pg.299,300
James Hardie Gypsum, Inc. #275	S½SE¼SE¼ Section 10, T40N-R12W	354740	09-04-2000	11-15-2000	Bk. 3622 Pg. 301,02
James Hardie Gypsum, Inc. #276	S½SW¼SE¼ Section 10, T40N-R12W	354741	09-04-2000	11-15-2000	Bk. 3622 Pg. 303,04

Claim Name	Lands Affected	BLM AMC No.	Location Date	Recording Date	Book/ Page
James Hardie Gypsum, Inc. #277	N½SW¼SE¼ Section 10, T40N-R12W	354742	09-04-2000	11-15-2000	Bk. 3622 Pg. 305,06
James Hardie Gypsum, Inc. #278	S½NW¼SE¼ Section 10, T40N-R12W	354743	09-04-2000	11-15-2000	Bk. 3622 Pg. 307,08
James Hardie Gypsum, Inc. #279	N½NW¼SE¼ Section 10, T40N-R12W	354744	09-04-2000	11-15-2000	Bk. 3622 Pg. 309,10
James Hardie Gypsum, Inc. #280	N½NE¼NE¼ Section 10, T40N-R12W	354745	09-04-2000	11-15-2000	Bk. 3622 Pg. 311,12
James Hardie Gypsum, Inc. #281	S½NE¼NE¼ Section 10, T40N-R12W	354746	09-04-2000	11-15-2000	Bk. 3622 Pg. 313,14
James Hardie Gypsum, Inc. #282	N½SE¼NE¼ Section 10, T40N-R12W	354747	09-04-2000	11-15-2000	Bk. 3622 Pg. 315,16
James Hardie Gypsum, Inc. #283	S½SE¼NE¼ Section 10, T40N-R12W	354748	09-04-2000	11-15-2000	Bk. 3622 Pg. 317,18
James Hardie Gypsum, Inc. #284	S½SW¼NE¼ Section 10, T40N-R12W	354749	09-04-2000	11-15-2000	Bk. 3622 Pg. 319,20
James Hardie Gypsum, Inc. #285	N½SW¼NE¼ Section 10, T40N-R12W	354750	09-04-2000	11-15-2000	Bk. 3622 Pg. 321,22
James Hardie Gypsum, Inc. #286	S½NW¼NE¼ Section 10, T40N-R12W	354751	09-04-2000	11-15-2000	Bk. 3622 Pg. 323,24
James Hardie Gypsum, Inc. #287	N½NW¼NE¼ Section 10, T40N-R12W	354752	09-04-2000	11-15-2000	Bk. 3622 Pg. 325,26
James Hardie Gypsum, Inc. #288	N½NE¼NW¼ Section 14, T40N-R12W	354753	09-04-2000	11-15-2000	Bk. 3622 Pg. 327,28
James Hardie Gypsum, Inc. #289	S½NE¼NW¼ Section 14, T40N-R12W	354754	09-04-2000	11-15-2000	Bk. 3622 Pg. 329,30
James Hardie Gypsum, Inc. #290	N½SE¼NW¼ Section 14, T40N-R12W	354755	09-04-2000	11-15-2000	Bk. 3622 Pg. 331,32
James Hardie Gypsum, Inc. #291	S½SE¼NW¼ Section 14, T40N-R12W	354756	09-04-2000	11-15-2000	Bk. 3622 Pg. 333,34
James Hardie Gypsum, Inc. #292	S½SW¼NW¼ Section 14, T40N-R12W	354757	09-04-2000	11-15-2000	Bk. 3622 Pg. 335,36
James Hardie Gypsum, Inc. #293	N½SW¼NW¼ Section 14, T40N-R12W	354758	09-04-2000	11-15-2000	Bk. 3622 Pg. 337,38
James Hardie Gypsum, Inc. #294	S½NW¼NW¼ Section 14, T40N-R12W	354759	09-04-2000	11-15-2000	Bk. 3622 Pg. 339,40
James Hardie Gypsum, Inc. #295	N½NW¼NW¼ Section 14, T40N-R12W	354760	09-04-2000	11-15-2000	Bk. 3622 Pg. 341,42

Claim Name	Lands Affected	BLM AMC No.	Location Date	Recording Date	Book/ Page
James Hardie Gypsum, Inc. #296	N½NE¼NE¼ Section 15, T40N-R12W	354761	09-04-2000	11-15-2000	Bk. 3622 Pg. 343,44
James Hardie Gypsum, Inc. #297	S½NE¼NE¼ Section 15, T40N-R12W	354762	09-04-2000	11-15-2000	Bk. 3622 Pg. 345,46
James Hardie Gypsum, Inc. #298	N½SE¼NE¼ Section 15, T40N-R12W	354763	09-04-2000	11-15-2000	Bk. 3622 Pg. 347,48
James Hardie Gypsum, Inc. #299	S½SE¼NE¼ Section 15, T40N-R12W	354764	09-04-2000	11-15-2000	Bk. 3622 Pg. 349,50
James Hardie Gypsum, Inc. #300	S½SW¼NE¼ Section 15, T40N-R12W	354765	09-04-2000	11-15-2000	Bk. 3622 Pg. 351,52
James Hardie Gypsum, Inc. #301	N½SW¼NE¼ Section 15, T40N-R12W	354766	09-04-2000	11-15-2000	Bk. 3622 Pg. 353,54
James Hardie Gypsum, Inc. #302	S½NW¼NE¼ Section 15, T40N-R12W	354767	09-04-2000	11-15-2000	Bk. 3622 Pg. 355,56
James Hardie Gypsum, Inc. #303	N½NW¼NE¼ Section 15, T40N-R12W	354768	09-04-2000	11-15-2000	Bk. 3622 Pg. 357,58
James Hardie Gypsum, Inc. #304	N½NE¼SE¼ Section 15, T40N-R12W	354769	09-04-2000	11-15-2000	Bk. 3622 Pg. 359,60
James Hardie Gypsum, Inc. #305	S½NE¼SE¼ Section 15, T40N-12W	354770	09-04-2000	11-15-2000	Bk. 3622 Pg. 361,62
James Hardie Gypsum, Inc. #306	N½SE¼SE¼ Section 15, T40N-R12W	354771	09-04-2000	11-15-2000	Bk. 3622 Pg. 363,64
James Hardie Gypsum, Inc. #307	S½SE¼SE¼ Section 15, T40N-R12W	354772	09-04-2000	11-15-2000	Bk. 3622 Pg. 365,66
James Hardie Gypsum, Inc. #308	S½SW¼SE¼ Section 15, T40N-R12W	354773	09-04-2000	11-15-2000	Bk. 3622 Pg. 367,68
James Hardie Gypsum, Inc. #309	N½SW¼SE¼ Section 15, T40N-R12W	354774	09-04-2000	11-15-2000	Bk. 3622 Pg. 369,70
James Hardie Gypsum, Inc. #310	S½NW¼SE¼ Section 15, T40N-R12W	354775	09-04-2000	11-15-2000	Bk. 3622 Pg. 371,72
James Hardie Gypsum, Inc. #311	N½NW¼SE¼ Section 15, T40N-R12W	354776	09-04-2000	11-15-2000	Bk. 3622 Pg. 373,74
James Hardie Gypsum, Inc. #312	N½NE¼NW¼ Section 22, T40N-R12W	354777	09-04-2000	11-15-2000	Bk. 3622 Pg. 375,76
James Hardie Gypsum, Inc. #313	S½NE¼NW¼ Section 22, T40N-R12W	354778	09-04-2000	11-15-2000	Bk. 3622 Pg. 377,78
James Hardie Gypsum, Inc. #314	N½SE¼NW¼ Section 22, T40N-R12W	354779	09-04-2000	11-15-2000	Bk. 3622 Pg. 379,80

Claim Name	Lands Affected	BLM AMC No.	Location Date	Recording Date	Book/ Page
James Hardie Gypsum, Inc. #315	S½SE¼NW¼ Section 22, T40N-R12W	354780	09-04-2000	11-15-2000	Bk. 3622 Pg. 381,82
James Hardie Gypsum, Inc. #316	S½SW¼NW¼ Section 22, T40N-R12W	354781	09-04-2000	11-15-2000	Bk. 3622 Pg. 383,84
James Hardie Gypsum, Inc. #317	N½SW¼NW¼ Section 22, T40N-R12W	354782	09-04-2000	11-15-2000	Bk. 3622 Pg. 385,86
James Hardie Gypsum, Inc. #318	S½NW¼NW¼ Section 22, T40N-R12W	354783	09-04-2000	11-15-2000	Bk. 3622 Pg. 387,88
James Hardie Gypsum, Inc. #319	N½NW¼NW¼ Section 22, T40N-R12W	354784	09-04-2000	11-15-2000	Bk. 3622 Pg. 389,90
James Hardie Gypsum, Inc. #320	NE¼NE¼NE¼ Section 23, T40N-R13W NW¼NW¼NW¼ Section 24, T40N-R13W	354785	09-05-2000	11-15-2000	Bk. 3622 Pg. 391,92
James Hardie Gypsum, Inc. #321	S½NW¼SW¼ Section 24, T40N-R13W	354786	09-05-2000	11-15-2000	Bk. 3622 Pg. 393,94
James Hardie Gypsum, Inc. #322	N½NW¼SW¼ Section 24, T40N-R13W	354787	09-05-2000	11-15-2000	Bk. 3622 Pg. 395,96
James Hardie Gypsum, Inc. #327 (AMENDED 06-25-2001)	SW¼SW¼SE¼ SE¼SE¼SW¼ Section 2, T40N-R13W	354788	09-05-2000	11-15-2000	Bk. 3622 Pg. 397,98
James Hardie Gypsum, Inc. #328 (AMENDED 06-25-2001)	NW¼SW¼SE¼ NE¼SE¼SW¼ Section 2, T40N-R13W	354789	09-05-2000	11-15-2000	Bk. 3622 Pg. 399,400
James Hardie Gypsum, Inc. #329 (AMENDED 06-25-2001)	NW¼NW¼SE¼ NE¼NE¼SW¼ Section 2, T40N-R13W	354790	09-05-2000	11-15-2000	Bk. 3622 Pg. 401,02
James Hardie Gypsum, Inc. #330	SE¼SE¼NW¼ SW¼SW¼NE¼ Section 2, T40N-R13W	354791	09-05-2000	11-15-2000	Bk. 3622 Pg. 403,04

Claim Name	Lands Affected	BLM AMC No.	Location Date	Recording Date	Book/ Page
James Hardie Gypsum, Inc. #335 (AMENDED 12-21-2001)	SE¼SE¼NW¼ SW¼SW¼NE¼ Section 11, T40N-R13W	354792	09-05-2000	11-15-2000	Bk. 3622 Pg. 405,06
James Hardie Gypsum, Inc. #336	NE¼SE¼NW¼ NW¼SW¼NE¼ Section 11, T40N-R13W	354793	09-05-2000	11-15-2000	Bk. 3622 Pg. 407,08
James Hardie Gypsum, Inc. #337	SE¼NE¼NW¼ SW¼NW¼NE¼ Section 11, T40N-R13W	354794	09-05-2000	11-15-2000	Bk. 3622 Pg. 409,10
James Hardie Gypsum, Inc. #338	NE¼NE¼NW¼ NW¼NW¼NE¼ Section 11, T40N-R13W	354795	09-05-2000	11-15-2000	Bk. 3622 Pg. 411,12
James Hardie Gypsum, Inc. #339	SW¼SE¼SE¼ SE¼SW¼SE¼ Section 3, T40N-R13W	354796	09-05-2000	11-15-2000	Bk. 3622 Pg. 413,14
James Hardie Gypsum, Inc. #340	NW¼SE¼SE¼ NE¼SW¼SE¼ Section 3, T40N-R13W	354797	09-05-2000	11-15-2000	Bk. 3622 Pg. 415,16
James Hardie Gypsum, Inc. #341	SE¼NW¼SE¼ SW¼NE¼SE¼ Section 3, T40N R13W	354798	09-05-2000	11-15-2000	Bk. 3622 Pg. 417,18
James Hardie Gypsum, Inc. #342	SE¼SW¼NE¼ SW¼SE¼NE¼ Section 3, T40N-R13W	354799	09-05-2000	11-15-2000	Bk. 3622 Pg. 419,20
James Hardie Gypsum, Inc. #343	NW¼SE¼NW¼ NE¼SW¼NW¼ Section 35, T41N-R13W	354800	09-05-2000	11-15-2000	Bk. 3622 Pg. 421,22
James Hardie Gypsum, Inc. #344	SE¼SW¼NW¼ SW¼SE¼NW¼ Section 35, T41N-R13W	354801	09-05-2000	11-15-2000	Bk. 3622 Pg. 423,24
James Hardie Gypsum, Inc. #345	NE¼NW¼SW¼ NW¼NE¼SW¼ Section 35, T41N-R13W	354802	09-05-2000	11-15-2000	Bk. 3622 Pg. 425,26

Lands Affected (Parts of):

Township 40 North, Range 12 West, G&SRM

Sections 2, 3, 10, 11, 14, 15, and 22

Township 41 North, Range 12 West, G&SRM

Sections 7, 8, 18, 19, 20, 25, 26, 29, 30, and 31

Township 41 North, Range 13 West, G&SRM

Sections 13, 24, 25, 31, and 35

Township 40 North, Range 13 West, G&SRM

Sections 2, 3, 11, 13, 14, 23, 24

EXHIBIT B

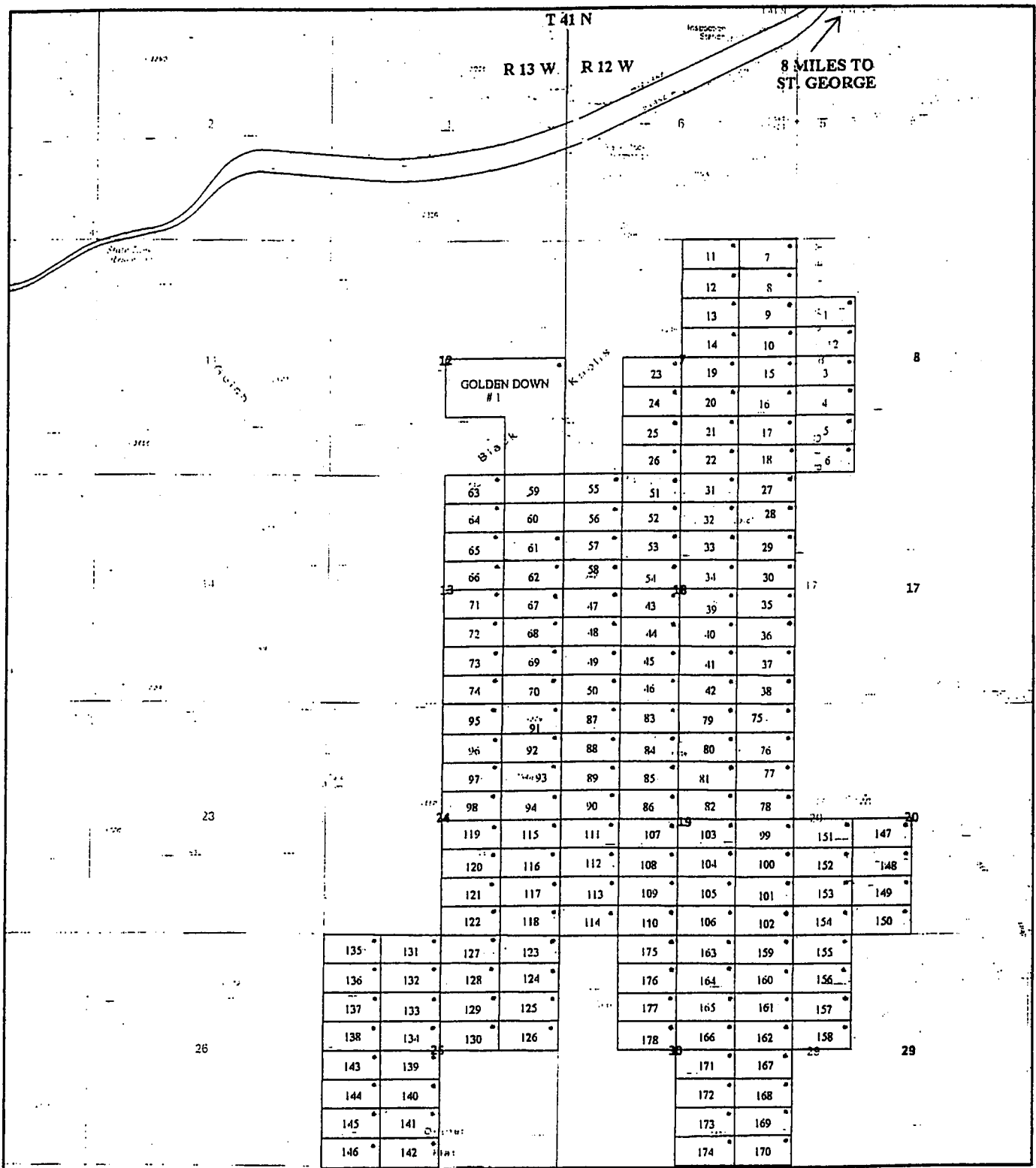
**PLATS OF JAMES HARDIE GYPSUM, INC. PLACER MINING CLAIMS
MOHAVE COUNTY, ARIZONA**

(GILA & SALT RIVER MERIDIAN)

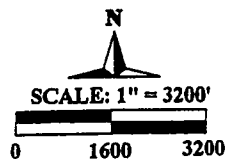
RECEIVED
BUREAU OF
LAND MANAGEMENT

2002 JUL 17 A 10:36

ARIZONA
STATE OFFICE
PHOENIX, ARIZONA



JAMES HARDIE GYPSUM INC. RELOCATED GYPSUM CITY CLAIMS
GOLDEN DOWN # 1 +/- 120 ACRES
PLACERS CLAIMS 1-178 +/- 20 ACRES
LOCATION NOTICES
 AZURITE INC. SEPTEMBER 2000



↑ 11 MILES TO ST. GEORGE

215	208	207	200
214	209	206	201
213	210	205	202
212	211	204	203
223	216		
222	217		
221	218		
220	219		

R. 12 W
R. 11 W
T. 41 N
T. 40 N

	235	248	231	221	
	234	249	230	225	
	233	250	229	226	13
	232	251	228	227	
47	247	240	239	232	
	246	241	238	233	
	245	242	237	234	14
	244	243	236	235	
52	287	280	263	256	
	286	281	262	257	
	285	282	261	258	17
	284	283	260	259	
51	279	272	271	264	
	278	273	270	265	
	277	274	269	266	
	276	275	268	267	
25	303	296	295	288	
	302	297	294	289	
	301	298	293	290	
	300	299	292	291	
24	311	304			
	310	303			
	309	306			
	308	307			
26	319	312			28
	318	313			
	317	314			
	316	315			
	30				
	32				



EXHIBIT C

UNPATENTED PLACER MINING CLAIMS IN MOHAVE COUNTY, ARIZONA

(GILA & SALT RIVER MERIDIAN)

ARIZONA
STATE OFFICE
PHOENIX, ARIZONA

2002 JUL 17 A 10:36

RECEIVED
BUREAU OF
LAND MANAGEMENT

EXHIBIT "C"
(11 Pages)

Western Mining & Minerals, Inc.
Placer Mining Claims

(claims contain 160 acres unless otherwise noted)

Dutchman Claims (3)

The following are situated in T. 41 N., R. 11 W., S.R.B.M., Mohave County, Arizona:

Claim Name	Description	Book/Page	Number
Dutchman #1	SE1/4 Section 9	2798/471	AMC 341549
Dutchman #2	NW1/4 Section 10	2798/473	AMC 341550
Dutchman #3	NE1/4 Section 10	2798/475	AMC 341551

MGA Claims (122)

The following are situated in T. 37 N., R. 10 W., S.R.B.M., Mohave County, Arizona:

Claim Name	Description	Book/Page	Number
MGA #1	Lots 1, 2 and 3, Section 3, containing 141.11 acres	2822/934	AMC 342515
MGA #2	N1/2 Section 3, excluding lots 1, 2, 3 and 4, containing 160 acres.	2822/936	AMC 342516
MGA #3	Lot 4, Section 3 and Lots 1 and 2, Section 4, containing 139.35 acres	2822/938	AMC 342517
MGA #4	N1/2 Section 4, excluding lots 1, 2, 3 and 4, containing 160 acres.	2822/940	AMC 342518
MGA #5	SE1/4 Section 4	2822/942	AMC 342519
MGA #6	SW1/4 Section 4	2822/944	AMC 342520
MGA #7	Lots 3 and 4, Section 4 and Lot 1, Section 5, containing 139.18 acres	2822/946	AMC 342521
MGA #8	Lots 2, 3 and 4, Section 5, containing 137.38 acres	2822/948	AMC 342522

MGA #9	N1/2 Section 5, excluding lots 1, 2, 3 and 4, containing 160 acres.	2822/950	AMC 342523
MGA #10	SE1/4 Section 5	2822/952	AMC 342524
MGA #11	SW1/4 Section 5	2822/954	AMC 342525
MGA #12	Lots 1, 2 and 3, Section 5, containing 135.21 acres	2822/956	AMC 342526
MGA #13	N1/2 Section 6, excluding lots 1, 2, 3 and 4, containing 160 acres.	2822/958	AMC 342527
MGA #14	SE1/4 Section 6	2822/960	AMC 342528
MGA #15	SW1/4 Section 6	2822/962	AMC 342529
MGA #16	NE1/4 Section 7	2822/964	AMC 342530
MGA #18	N1/2 S1/2 Section 7	2822/966	AMC 342531
MGA #19	NW1/4 Section 7	2822/968	AMC 342532
MGA #21	N1/2 N1/2 Section 8	2822/970	AMC 342533

The following is situated in T. 37 N., R. 10 W., and T. 37 N., R. 11 W., S.R.B.M., Mohave County, Arizona:

Claim Name	Description	Book/Page	Number
MGA #22	Lot 4, Section 6, T. 37 N., R. 10 W., and Lots 1 and 2, Section 1, T. 37 N., R. 11 W., containing 132.44 acres	2822/972	AMC 342534

The following are situated in T. 37 N., R. 11 W., Mohave County, Arizona:

Claim Name	Description	Book/Page	Number
MGA #23	NE1/4 Section 1, excluding Lots 1 and 2, containing 80 acres	2822/974	AMC 342535
MGA #24	SE1/4 Section 1	2822/976	AMC 342536
MGA #25	NE1/4 Section 12	2822/978	AMC 342537

The following are situated in T. 32 N., R. 10 W., Mohave County, Arizona:

Claim Name	Description	Book/Page	Number
MGA #26	Lots 3 and 4 and E1/2 SW1/4 Section 7, containing 157.63 acres	2822/980	AMC 342538
MGA #27	SW1/4 Section 17	2822/982	AMC 342539
MGA #28	W1/2 NE1/4 Section 18 and W1/2 SE1/4 Section 7	2822/984	AMC 342540
MGA #29	SE1/4 Section 18	2822/986	AMC 342541
MGA #30	Lots 3 and 4 and E1/2 SW1/4 Section 18, containing 157.79 acres	2822/988	AMC 342542
MGA #31	Lots 1 and 2 and E1/2 NW1/4 Section 18, containing 157.82 acres	2822/990	AMC 342543
MGA #32	NE1/4 Section 19	2822/992	AMC 342544
MGA #33	SE1/4 Section 19	2822/994	AMC 342545
MGA #34	Lots 3 and 4 and E1/2 SW1/4 Section 19, containing 158.00 acres	2822/996	AMC 342546
MGA #35	Lots 1 and 2 and E1/2 NW1/4 Section 19, containing 157.84 acres	2822/998	AMC 342547
MGA #36	SE1/4 Section 20	2822/1000	AMC 342548
MGA #37	SW1/4 Section 20	2823/1	AMC 342549
MGA #38	NW1/4 Section 20	2823/3	AMC 342550
MGA #39	SW1/4 Section 21	2823/5	AMC 342551
MGA #40	SW1/4 Section 27	/2823/7	AMC 342552
MGA #41	SE1/4 Section 28	2823/9	AMC 342553
MGA #42	SW1/4 Section 28	2823/11	AMC 342554
MGA #43	NW1/4 Section 28	2823/13	AMC 342555
MGA #44	NE1/4 Section 29	2823/15	AMC 342556

MGA #45	SE1/4 Section 29	2823/17	AMC 342557
MGA #46	SW1/4 Section 29	2823/19	AMC 342558
MGA #47	NW1/4 Section 29	2823/21	AMC 342559
MGA #48	NE1/4 Section 30	2823/23	AMC 342560
MGA #49	SE1/4 Section 30	2823/25	AMC 342561
MGA #50	Lots 3 and 4 and E1/2 SW1/4 Section 30, containing 158.38 acres	2823/27	AMC 342562
MGA #51	Lots 1 and 2 and E1/2 NW1/4 Section 30, containing 158.18 acres	2823/29	AMC 342563
MGA #52	NE1/4 Section 31	2823/31	AMC 342564
MGA #53	SE1/4 Section 31	2823/33	AMC 342565
MGA #54	Lots 3 and 4 and E1/2 SW1/4 Section 31, containing 158.54 acres	2823/35	AMC 342566
MGA #55	Lots 1 and 2 and E1/2 NW1/4 Section 31, containing 158.50 acres	2823/37	AMC 342567
MGA #56	NE1/4 Section 32	2823/39	AMC 342568
MGA #57	SE1/4 Section 32	2823/41	AMC 342569
MGA #58	SW1/4 Section 32	2823/43	AMC 342570
MGA #59	NW1/4 Section 32	2823/45	AMC 342571
MGA #60	NE1/4 Section 33	2823/47	AMC 342572
MGA #61	SE1/4 Section 33	2823/49	AMC 342573
MGA #62	SW1/4 Section 33	2823/51	AMC 342574
MGA #63	NW1/4 Section 33	2823/53	AMC 342575
MGA #64	SE1/4 Section 34	2823/55	AMC 342576
MGA #65	SW1/4 Section 34	2823/57	AMC 342577
MGA #66	NW1/4 Section 34	2823/59	AMC 342578

The following are situated in T. 38 N., R. 11 W., S. R. B. M., Mohave County, Arizona:

Claim Name	Description	Book/Page	Number
MGA #67	SE1/4 Section 1	2823/61	AMC 342579
MGA #68	SW1/4 Section 1	2823/63	AMC 342580
MGA #70	SE1/4 NW1/4 and S1/2 NE1/4 Section 2, containing 120 acres	2823/67	AMC 342582
MGA #72	Lots 1, 2 and 3 Section 2 and W1/2 Lot 4 Section 1, containing 142.18 acres	2823/71	AMC 342584
MGA #80	Lots 2, 3 and 4 Section 6, containing 119.36 acres	2823/73	AMC 342585
MGA #81	N1/2 Section 6, excluding lots 1, 2, 3 and 4, containing 160 acres.	2823/75	AMC 342586
MGA #82	SE1/4 Section 6	2823/77	AMC 342587
MGA #83	Lots 3 and 4 and E1/2 SW1/4 Section 6, containing 153.39 acres	2823/79	AMC 342588
MGA #84	NE1/4 Section 7	2823/81	AMC 342589
MGA #85	Lots 1 and 2 and E1/2 NW1/4 Section 7, containing 153.09 acres	2823/83	AMC 342590
MGA #86	SE1/4 Section 11	2823/85	AMC 342591
*GA #87	NE1/4 Section 12	2823/87	AMC 342592
MGA #88	SE1/4 Section 12	2823/89	AMC 342593
MGA #89	SW1/4 Section 12	2823/91	AMC 342594
MGA #90	NW1/4 Section 12	2823/93	AMC 342595
MGA #91	NE1/4 Section 13	2823/95	AMC 342596
MGA #92	SE1/4 Section 13	2823/97	AMC 342597
MGA #93	SW1/4 Section 13	2823/99	AMC 342598
MGA #94	NW1/4 Section 13	2823/101	AMC 342599

19

MGA #95	NE1/4 Section 14	2823/103	AMC 342600
MGA #96	SE1/4 Section 14	2823/105	AMC 342601
MGA #97	E1/2 W1/2 Section 14	2823/107	AMC 342602
MGA #98	NE1/4 Section 23	2823/109	AMC 342603
MGA #99	SE1/4 Section 23	2823/111	AMC 342604
MGA #100	E1/2 W1/2 Section 23	2823/113	AMC 342605
MGA #101	NE1/4 Section 24	2823/115	AMC 342606
MGA #102	SE1/4 Section 24	2823/117	AMC 342607
MGA #103	SW1/4 Section 24	2823/119	AMC 342608
MGA #104	NW1/4 Section 24	2823/121	AMC 342609
MGA #105	NE1/4 Section 25	2823/123	AMC 342610
MGA #106	SE1/4 Section 25	2823/125	AMC 342611
MGA #107	SW1/4 Section 25	2823/127	AMC 342612
MGA #108	NW1/4 Section 25	2823/129	AMC 342613
MGA #109	E1/2 NE1/4 and NE1/4 SE1/4 Section 26, containing 120 acres	2823/131	AMC 342614
MGA #110	NE1/4 Section 36	2823/133	AMC 342615
MGA #111	SE1/4 Section 36	2823/135	AMC 342616
MGA #112	NW1/4 Section 36	2823/137	AMC 342617

The following is situated in T. 38 N., R. 12 W., S.R.B.M., Mohave County, Arizona:

Claim Name	Description	Book/Page	Number
MGA #151	Lot 1 and SE1/4 NE1/4 Section 1, containing 80.71 acres	2823/175	AMC 342636

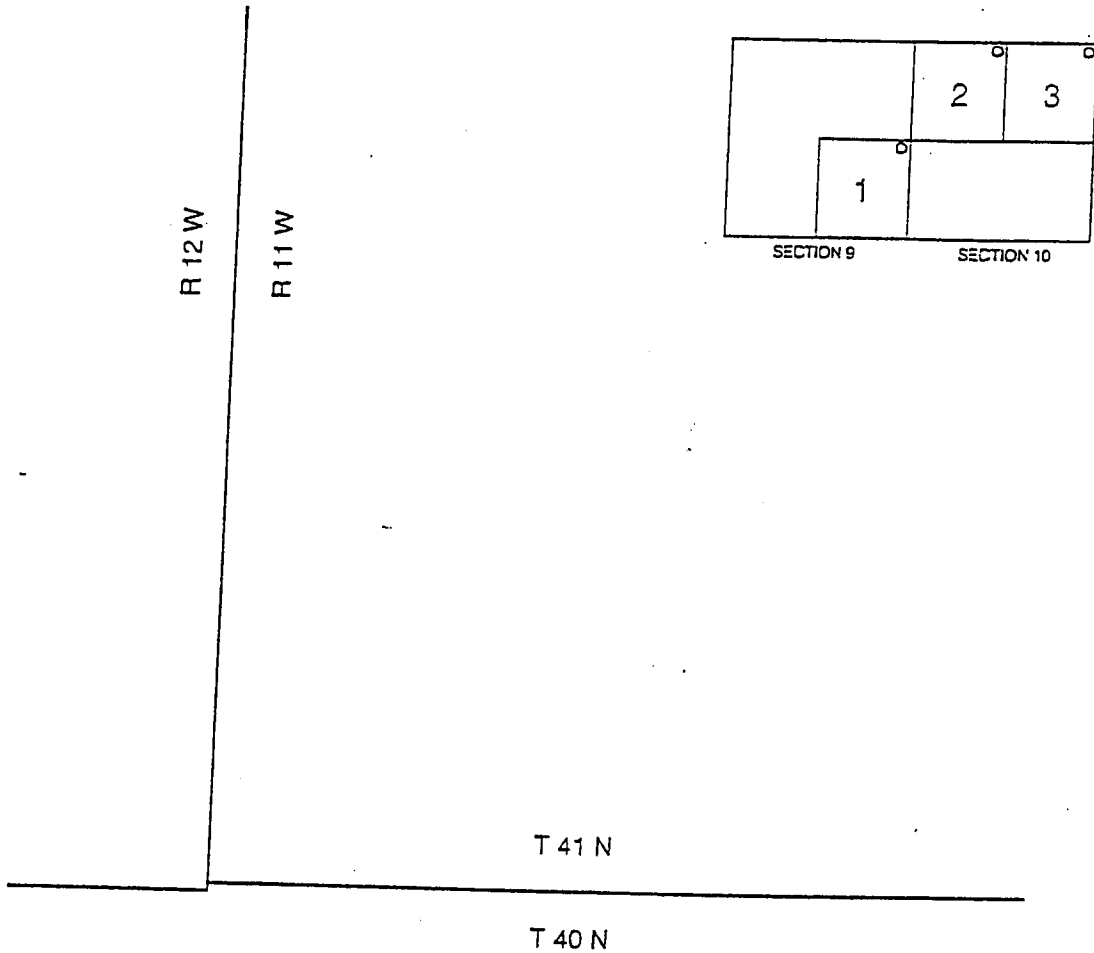
The following are situated in T. 39 N., R. 11 W., S.R.B.M., Mohave County, Arizona:

Claim Name	Description	Book/Page	Number
MGA #69	NW1/4 Section 35	2823/65	AMC 342581
MGA #71	SW1/4 Section 35	2823/69	AMC 342583
	County BLM		
Claim Name	Description	Book/Page	Number
MGA #114	SE1/4 Section 18	2823/139	AMC 342618
MGA #115	Lots 3 and 4 and E1/2 SW1/4 Section 18, containing 146.12 acres	2823/141	AMC 342619
MGA #116	NE1/4 Section 19	2823/143	AMC 342620
MGA #117	SE1/4 Section 19	2823/145	AMC 342621
MGA #118	Lots 3 and 4 and E1/2 SW1/4 Section 19, containing 147.26 acres	2823/147	AMC 342622
MGA #119	Lots 1 and 2 and E1/2 NW1/4 Section 19, containing 146.58 acres	2823/149	AMC 342623
MGA #130	NE1/4 Section 30	2823/151	AMC 342624
MGA #131	SE1/4 Section 30	2823/153	AMC 342625
MGA #132	Lots 3 and 4 and E1/2 SW1/4 Section 30, containing 148.50 acres	2823/155	AMC 342626
MGA #133	Lots 1 and 2 and E1/2 NW1/4 Section 30, containing 147.90 acres	2823/157	AMC 342627
MGA #134	NE1/4 Section 31	2823/159	AMC 342628
MGA #135	SE1/4 Section 31	2823/161	AMC 342629
MGA #136	Lots 3 and 4 and E1/2 SW1/4 Section 31, containing 149.65 acres	2823/163	AMC 342630
MGA #137	Lots 1 and 2 and E1/2 NW1/4 Section 31, containing 149.15 acres	2823/165	AMC 342631
MGA #146	SE1/4 Section 35	2823/167	AMC 342632

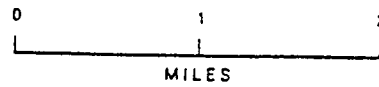
The following are situated in T. 39 N., R. 12 W., S.R.B.M., Mohave County, Arizona:

Claim Name	Description	Book/Page	Number
MGA #148	S1/2 SE1/4 Section 24, containing 80 acres	2823/169	AMC 342633
MGA #149	NE1/4 Section 25	2823/171	AMC 342634
MGA #150	SE1/4 Section 25	2823/173	AMC 342635

3

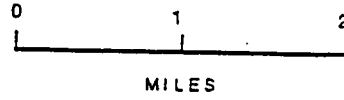


DUTCHMAN CLAIMS
MOHAVE COUNTY, ARIZONA

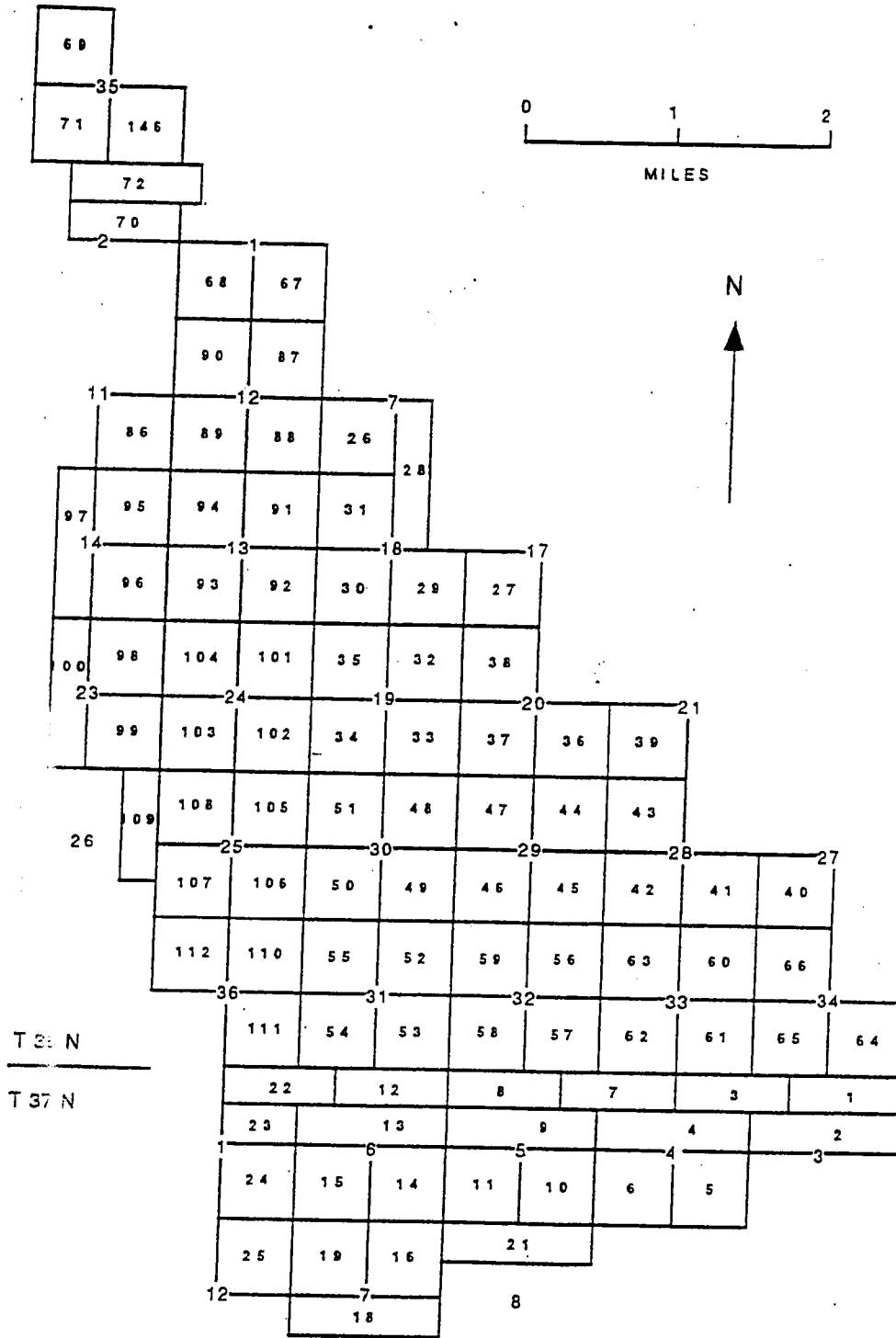


○ LOCATION NOTICES

T 39 N
T 38 N



N



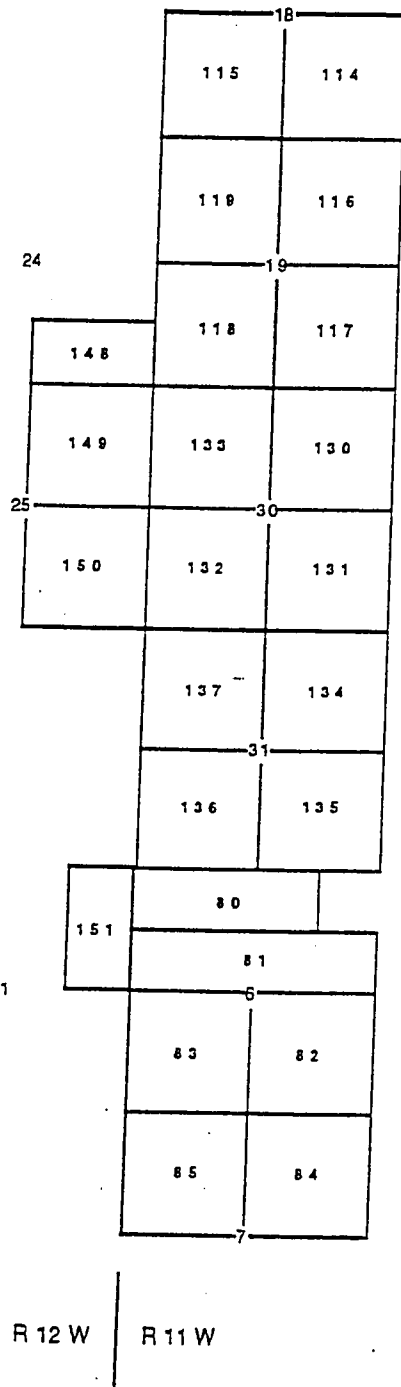
T 38 N

T 37 N

R 11 W | R 10 W

MGA CLAIMS

MOHAVE COUNTY, ARIZONA



T 39 N

T 38 N

R 12 W

R 11 W

MGA CLAIMS

MOHAVE COUNTY, ARIZONA

EXHIBIT D

UNPATENTED PLACER MINING CLAIMS IN MOHAVE COUNTY, ARIZONA

(GILA & SALT RIVER MERIDIAN)

RECEIVED
BUREAU OF
LAND MANAGEMENT

2002 JUL 17 A 10:36

ARIZONA
STATE OFFICE
PHOENIX, ARIZONA

EXHIBIT "D"
(7 Pages)

NEW GYPSUM CLAIMS

The following are situated in T. 42 N., R. 12 W., S.R.B.M.,
Mohave County, Arizona:

Claim Name	Description	County Book/Page	BLM Number
New Gypsum #2	SW 1/4 Section 31	731/21	139183
New Gypsum #3	Lots #1, 2, 3 and 4 along fractional Section 31 North boundary	731/22	139184

The following are situated in T. 41 N., R. 12 W., S.R.B.M.,
Mohave County, Arizona:

Claim Name	Description	County Book/Page	BLM Number
New Gypsum #4	Lots 1, 2 and 3 and that portion of the SE 1/4 NW 1/4 Section 6 that lies north of the I-15 right-of-way	2123/486	324812
New Gypsum #5	Lots 4 and 5, Section 6	2123/488	324813

MT. AETNA CLAIMS

The following are situated in T. 41 N., R. 11 W., S.R.B.M.,
Mohave County, Arizona:

Claim Name	Description	County Book/Page	BLM Number
Mt. Aetna #1	NW 1/4 Section 15	731/623	139177
Mt. Aetna #2	SW 1/4 Section 10	731/625	139178
Mt. Aetna #3	SE 1/4 Section 10	731/626	139179
Mt. Aetna #4	NE 1/4 Section 16	731/627	139180
Mt. Aetna #5	SE 1/4 Section 16	731/628	139181

GYPSUM HILLS CLAIMS

The following are situated in T. 41 N., R. 11 W., S.R.B.M., Mohave County, Arizona:

Claim Name	Description	County Book/Page	BLM Number
Gypsum Hills #1	NW1/4 Section 11	5-R/33	74105
Gypsum Hills #2	SW1/4 Section 11	5-R/34	74106
Gypsum Hills #3	NE1/4 Section 15	5-R/35	74107
Gypsum Hills #4	SE1/4 Section 15	5-R/36	74108
Gypsum Hills #5	SW1/4 Section 15	5-R/37	74109
Gypsum Hills #6	NW1/4 Section 14	572/591-592	74149
Gypsum Hills #7	NE1/4 Section 22	5-R/38	74110
Gypsum Hills #8	SE1/4 Section 22	5-R/39	74111
Gypsum Hills #9	SW1/4 Section 22	5-R/40	74112
Gypsum Hills #10	NW1/4 Section 22	5-R/41	74113
Gypsum Hills #19	NW1/4 Section 27	5-R/50	74122
Gypsum Hills #20	NE1/4 Section 28	5-R/51	74123
Gypsum Hills #22	SW1/4 Section 28	5-R/53	74125
Gypsum Hills #23	NW1/4 Section 28	5-R/54	74126

15

GOLDEN DOWN CLAIM

The following is situated in T. 41 N., R. 13 W., S.R.B.M., Mohave County, Arizona:

Claim Name	Description	County Book/Page	BLM Number
Golden Down #1	NW1/4 SE1/4 and E1/2 SE1/4 Section 12	753/8	145380

GYPSUM DOME CLAIMS

The following are situated in T. 41 N., R. 11 W., S.R.B.M., Mohave County, Arizona:

Claim Name	Description	County Book/Page	BLM Number
Gypsum Dome #10	SE1/4 Section 20	5-R/19	74128
Gypsum Dome #11	SW1/4 Section 20	5-R/20	74129
Gypsum Dome #12	NW1/4 Section 20	5-R/21	74130
Gypsum Dome #13	NW1/4 Section 21	5-R/22	74131
Gypsum Dome #14	NE1/4 Section 21	5-R/23	74132
Gypsum Dome #15	SE1/4 Section 21	5-R/24	74133
Gypsum Dome #16	SW1/4 Section 21	5-R/25	74134
Gypsum Dome #17	NE1/4 Section 19	5-R/26	74135
Gypsum Dome #18	SE1/4 Section 19	5-R/27	74136
Gypsum Dome #19	SW1/4 Section 19, excluding lots 3 and 4, containing 160 acres	5-R/28	74137
(AMENDED)		2500/14	
Gypsum Dome #20	NE1/4 Section 30	5-R/29	74138
Gypsum Dome #22	SW1/4 Section 30, excluding lots 3 and 4, containing 160 acres	5-R/31	74140
(AMENDED)		2500/16	
Gypsum Dome #23	NW1/4 Section 30, excluding lots 1 and 2, containing 160 acres	5-R/32	74141
(AMENDED)		2500/18	

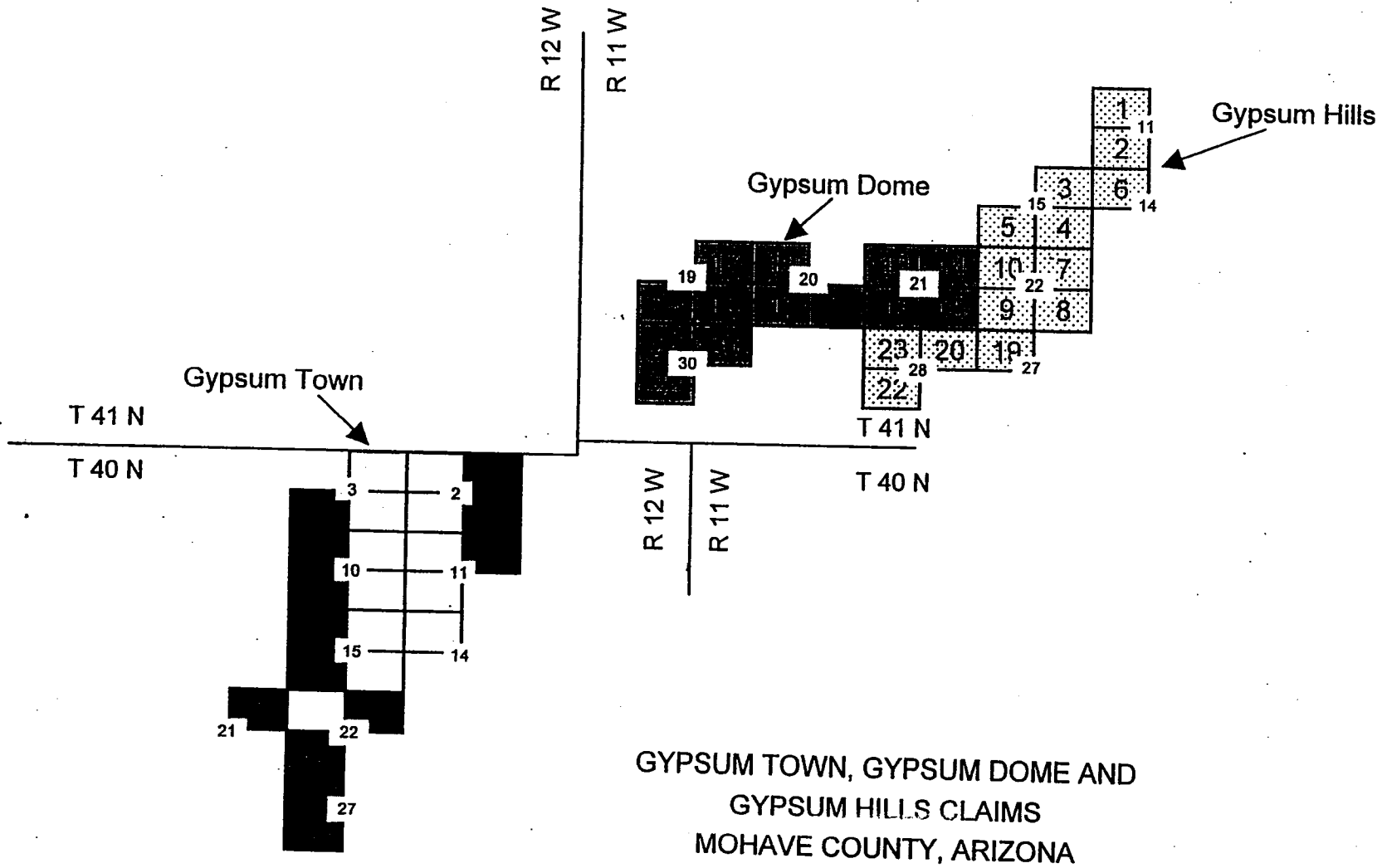
13

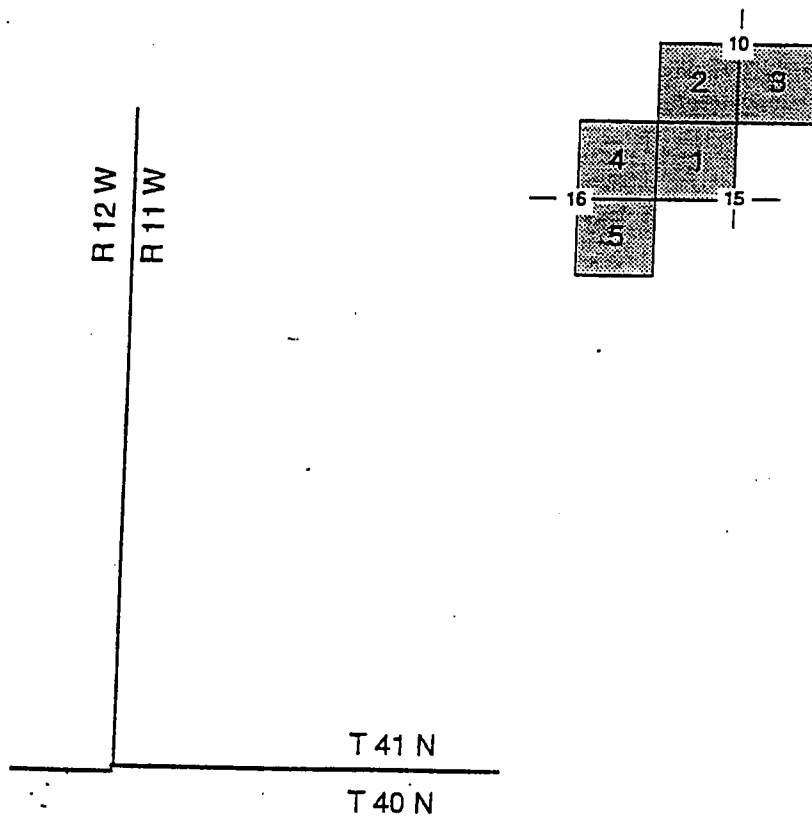
GYPSUM TOWN CLAIMS

The following are situated in T. 40 N., R. 12 W., S.R.B.M., Mohave County, Arizona:

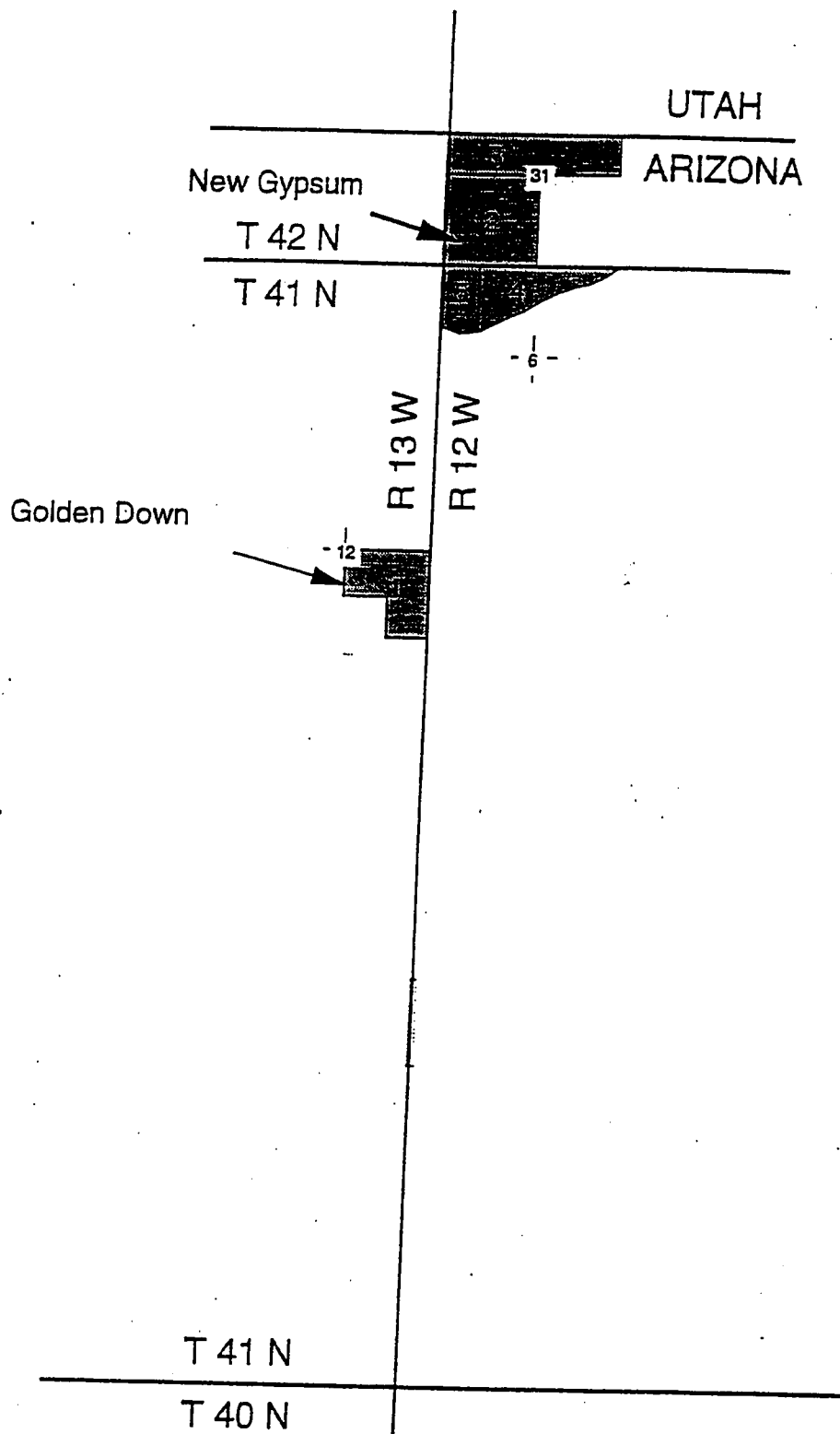
Claim Name	Description	County Book/Page	BLM Number
Gypsum Town #13 (AMENDED)	Lots 1 & 2 Section 2	6-D/45 2500/8	74142
Gypsum Town #14	SE1/4 Section 2	6-D/46	74143
Gypsum Town #17	NE1/4 Section 11	5-Q/495	74086
Gypsum Town #24	SW1/4 Section 15	5-R/2	74093
Gypsum Town #25	NW1/4 Section 15	5-R/3	74094
Gypsum Town #26	NE1/4 Section 21	5-R/4	74095
Gypsum Town #28	NE1/4 Section 22	5-R/6	74097
Gypsum Town #30	SW1/4 Section 22	5-R/8	74099
Gypsum Town #32	NW1/4 Section 27	5-R/10	74101
Gypsum Town #33	SW1/4 Section 27	5-R/11	74102
Gypsum Town #47	SW1/4 Section 3	5-R/222	74052
Gypsum Town #51	SW1/4 Section 10	5-R/226	74056
Gypsum Town #52	NW1/4 Section 10	5-R/227	74057

3





MT AETNA CLAIMS
MOHAVE COUNTY, ARIZONA



GOLDEN DOWN, NEW GYPSUM
 CLAIMS
 MOHAVE COUNTY, ARIZONA

United States Department of the Interior
Bureau of Land Management
 BUSINESS & SUPPORT SVCS DIV
 222 N CENTRAL AVE
 PHOENIX, AZ 85004 -2203
 Phone: (602) 417-9200

Receipt	
No:	524011

Transaction #: 548091	
Date of Transaction: 07/17/2002	
CUSTOMER:	WESTERN MINING & MINERALS PO BOX 850 ST GEORGE,UT 84771

LINE #	QTY	DESCRIPTION	REMARKS	UNIT PRICE	TOTAL
1	1.00	LOCATABLE MINERALS / MINING CLAIMS-NOT NEW-UNADJUD,ONE AUTH NO. ONLY / MINING CLAIM MONEY RECEIVED (455) CASES: AMC354466/\$51200.00	MAINT 2003 (512)	- n/a -	51200.00
TOTAL:					\$51,200.00

PAYMENT INFORMATION					
1	AMOUNT:	\$51,200.00	POSTMARKED:	07/16/2002	
	TYPE:	CHECK	RECEIVED:	07/17/2002	
	CHECK NO:	8024			
	NAME:	WESTERN MINING & MINERALS, INC. PO BOX 850 ST GEORGE UT 84771			

REMARKS

This receipt was generated by the automated BLM Collections and Billing System and is a paper representation of a portion of the official electronic record contained therein.

003

33,700.00 +
 5,000.00 +
 12,500.00 +
 51,200.00 +
 0.00

9.00 +
 15.00 +
 13.00 +
 13.00 +
 50.00 *
 100. =
 5,000.00 +
 0.00

16.00 +
 19.00 +
 19.00 +
 19.00 +
 17.00 +
 19.00 +
 19.00 +
 19.00 +
 19.00 +
 19.00 +
 19.00 +
 15.00 +
 19.00 +
 19.00 +
 19.00 +
 19.00 +
 19.00 +
 19.00 +
 19.00 +
 19.00 +
 13.00 +
 10.00 +
 337.00 *
 100. =
 33,700.00 +

009

0.00
 11.00 +
 15.00 +
 19.00 +
 22.00 +
 19.00 +
 19.00 +
 17.00 +
 3.00 +
 125.00 *
 100. =
 12,500.00 +
 12,625.00 +

WHEN RECORDED, RETURN TO:

Donald G. Cecala
Western Mining and Minerals, Inc.
P.O. Box 850
St. George, UT 84771

RECEIVED
BUREAU OF
LAND MANAGEMENT

2001 AUG -6 A 8:41

**AFFIDAVIT OF PAYMENT OF ANNUAL MINING CLAIM
MAINTENANCE FEES
(and Notice Of Intention To Hold)**

ARIZONA
STATE OFFICE
PHOENIX, ARIZONA

STATE OF UTAH)
) ss.
COUNTY OF WASHINGTON)

On August 2ND, 2001, Western Mining and Minerals, Inc. ("Western Mining"), of 225 Bluff Street, St. George, Utah, 84770, record holder of unpatented placer mining claims, timely paid its annual maintenance fees in the sum of \$51,200.00 to comply with, the Act of August 10, 1993 [107 Stat. 405, as amended and extended by the Act of October 21, 1998, 112 Stat. 2681-235, or other federal law], and with 43 C.F.R. § 3833.1-5. The annual payment covers the 2001-2002 assessment year commencing at 12:00 o'clock noon on September 1, 2001, for those unpatented placer mining claims affecting federal public lands in Mohave County, Arizona, described in Exhibits "A" through "D" attached to this Affidavit and incorporated herein by reference. Western Mining contemporaneously filed this Affidavit with the Bureau of Land Management with said payment to meet the requirements of 43 C.F.R. § 3833.1-5(b). This Affidavit has been or will be recorded in Mohave County to comply with state law regarding maintenance of mining claims. The claim groups, claims quantities, and exhibits of appearance are, as follows:

James Hardie Gypsum, Inc	337	Exhibits "A" & "B"
Dutchman	3	Exhibit "C"
MGA	122	Exhibit "C"
Golden Down	1	Exhibit "D"
New Gypsum	4	Exhibit "D"
Mt. Aetna	5	Exhibit "D"
Gypsum Hills	14	Exhibit "D"
Gypsum Dome	13	Exhibit "D"
Gypsum Town	<u>13</u>	Exhibit "D"
Total	512	

This Affidavit of Payment of Annual Mining Claim Maintenance Fees also serves as a Notice of Intention to Hold to comply with the Federal Land Policy and Management Act and state law.

The undersigned is an officer or duly appointed agent of Western Mining and is authorized to conduct business in connection with the unpatented placer mining claims.

Dated this 2ND day of August, 2001.

Donald G. Cecala

RECEIVED
BUREAU OF
LAND MANAGEMENT


SUBSCRIBED AND SWORN TO before me this 2 day of August, 2001.

2001 AUG -6 A 8:41

Ramona McAllister
Notary Public: ARIZONA STATE OFFICE PHOENIX, ARIZONA
Residing in: Washington Co.

My commission expires:

1-26-04



"EXHIBIT "A"

RECEIVED
BUREAU OF
LAND MANAGEMENT

UNPATENTED PLACER MINING CLAIMS IN MOHAVE COUNTY, ARIZONA

2001 AUG -6 A 8:41

(GILA & SALT RIVER MERIDIAN)

ARIZONA
STATE OFFICE
PHOENIX ARIZONA
Book Page

Claim Name	Lands Affected	BLM AMC No.	Location Date	Recording Date	Book Page
James Hardie Gypsum, Inc. #1	N½SW¼NW¼ Section 8, T41N-R12W	354466	09-02-2000	11-15-2000	Bk. 3621 Pg. 753,4
James Hardie Gypsum, Inc. #2	S½SW¼NW¼ Section 8, T41N-R12W	354467	09-02-2000	11-15-2000	Bk. 3621 Pg. 755,6
James Hardie Gypsum, Inc. #3	N½NW¼SW¼ Section 8, T41N-R12W	354468	09-02-2000	11-15-2000	Bk. 3621 Pg. 757,8
James Hardie Gypsum, Inc. #4	S½NW¼SW¼ Section 8, T41N-R12W	354469	09-02-2000	11-15-2000	Bk. 3621 Pg. 759,60
James Hardie Gypsum, Inc. #5	N½SW¼SW¼ Section 8, T41N-R12W	354470	09-02-2000	11-15-2000	Bk. 3621 Pg. 761,2
James Hardie Gypsum, Inc. #6	S½SW¼SW¼ Section 8, T41N-R12W	354471	09-02-2000	11-15-2000	Bk. 3621 Pg. 763,4
James Hardie Gypsum, Inc. #7	N½NE¼NE¼ Section 7, T41N-R12W	354472	09-02-2000	11-15-2000	Bk. 3621 Pg. 765,6
James Hardie Gypsum, Inc. #8	S½NE¼NE¼ Section 7, T41N-R12W	354473	09-02-2000	11-15-2000	Bk. 3621 Pg. 767,8
James Hardie Gypsum, Inc. #9	N½SE¼NE¼ Section 7, T41N-R12W	354474	09-02-2000	11-15-2000	Bk. 3621 Pg. 769,70
James Hardie Gypsum, Inc. #10	S½SE¼NE¼ Section 7, T41N-R12W	354475	09-02-2000	11-15-2000	Bk. 3621 Pg. 771,2
James Hardie Gypsum, Inc. #11	N½NW¼NE¼ Section 7 T41N-R12W	354476	09-02-2000	11-15-2000	Bk. 3621 Pg. 773,4
James Hardie Gypsum, Inc. #12	S½NW¼NE¼ Section 7, T41N-R12W	354477	09-02-2000	11-15-2000	Bk. 3621 Pg. 775,6
James Hardie Gypsum, Inc. #13	N½SW¼NE¼ Section 7, T41N-R12W	354478	09-02-2000	11-15-2000	Bk. 3621 Pg. 777,8
James Hardie Gypsum, Inc. #14	S½SW¼NE¼ Section 7, T41N-R12W	354479	09-02-2000	11-15-2000	Bk. 3621 Pg. 779,80
James Hardie Gypsum, Inc. #15	N½NE¼SE¼ Section 7, T41N-R12W	354480	09-02-2000	11-15-2000	Bk. 3621 Pg. 781,2
James Hardie Gypsum, Inc. #16	S½NE¼SE¼ Section 7, T41N-R12W	354481	09-02-2000	11-15-2000	Bk. 3621 Pg.783, 4

16

RECEIVED
BUREAU OF
LAND MANAGEMENT
Recording Date

Claim Name	Lands Affected	BLM AMC No.	Location Date	Recording Date	Book/ Page
James Hardie Gypsum, Inc. #17	N½SE¼SE¼ Section 7, T41N-R12W	354482	09-02-2000	11-15-2000 2001 AUG -b Δ	Bk. 3621 Pg. 785,6
James Hardie Gypsum, Inc. #18	S½SE¼SE¼ Section 7, T41N-R12W	354483	09-02-2000	11-15-2000	Bk. 3621 Pg. 787,8
James Hardie Gypsum, Inc. #19	N½NW¼SE¼ Section 7, T41N-R12W	354484	09-02-2000	11-15-2000	Bk. 3621 Pg. 789,90
James Hardie Gypsum, Inc. #20	S½NW¼SE¼ Section 7, T41N-R12W	354485	09-02-2000	11-15-2000	Bk. 3621 Pg. 791,2
James Hardie Gypsum, Inc. #21	N½SW¼SE¼ Section 7, T41N-R12W	354486	09-02-2000	11-15-2000	Bk. 3621 Pg. 793,4
James Hardie Gypsum, Inc. #22	S½SW¼SE¼ Section 7, T41N-R12W	354487	09-02-2000	11-15-2000	Bk. 3621 Pg. 795,6
James Hardie Gypsum, Inc. #23	N½NE¼SW¼ Section 7, T41N-R12W	354488	09-02-2000	11-15-2000	Bk. 3621 Pg. 797,8
James Hardie Gypsum, Inc. #24	S½NE¼SW¼ Section 7, T41N-R12W	354489	09-02-2000	11-15-2000	Bk. 3621 Pg. 799,800
James Hardie Gypsum, Inc. #25	N½SE¼SW¼ Section 7, T41N-R12W	354490	09-02-2000	11-15-2000	Bk. 3621 Pg. 801,02
James Hardie Gypsum, Inc. #26	S½SE¼SW¼ Section 7, T41N-R12W	354491	09-02-2000	11-15-2000	Bk. 3621 Pg. 803,04
James Hardie Gypsum, Inc. #27	N½NE¼NE¼ Section 18, T41N-R12W	354492	09-02-2000	11-15-2000	Bk. 3621 Pg. 805, 06
James Hardie Gypsum, Inc. #28	S½NE¼NE¼ Section 18, T41N-R12W	354493	09-02-2000	11-15-2000	Bk. 3621 Pg. 807, 08
James Hardie Gypsum, Inc. #29	N½SE¼NE¼ Section 18, T41N-R12W	354494	09-02-2000	11-15-2000	Bk. 3621 Pg. 809,810
James Hardie Gypsum, Inc. #30	S½SE¼NE¼ Section 18, T41N-R12W	354495	09-02-2000	11-15-2000	Bk. 3621 Pg. 811,12
James Hardie Gypsum, Inc. #31	N½NW¼NE¼ Section 18 T41N-R12W	354496	09-02-2000	11-15-2000	Bk. 3621 Pg. 813,14
James Hardie Gypsum, Inc. #32	S½NW¼NE¼ Section 18, T41N-R12W	354497	09-02-2000	11-15-2000	Bk. 3621 Pg. 815,16
James Hardie Gypsum, Inc. #33	N½SW¼NE¼ Section 18, T41N-R12W	354498	09-02-2000	11-15-2000	Bk. 3621 Pg. 817, 18
James Hardie Gypsum, Inc. #34	S½SW¼NE¼ Section 18, T41N-R12W	354499	09-02-2000	11-15-2000	Bk. 3621 Pg. 819,20
James Hardie Gypsum, Inc. #35	N½NE¼SE¼ Section 18, T41N-R12W	354500	09-02-2000	11-15-2000	Bk. 3621 Pg. 821,22

RECEIVED
 BUREAU OF
 LAND MANAGEMENT
 BOOK
 PAGE
 2001 AUG 16 8:42
 ARIZONA
 STATE OFFICE
 PHOENIX, ARIZONA

Claim Name	Lands Affected	BLM AMC No.	Location Date	Recording Date	Book Page
James Hardie Gypsum, Inc. #36	S½NE¼SE¼ Section 18, T41N-R12W	354501	09-02-2000	11-15-2000	Bk. 3621A Pg. 823,24
James Hardie Gypsum, Inc. #37	N½SE¼SE¼ Section 18, T41N-R12W	354502	09-02-2000	11-15-2000	Bk. 3621 Pg. 825,26
James Hardie Gypsum, Inc. #38	S½SE¼SE¼ Section 18, T41N-R12W	354503	09-02-2000	11-15-2000	Bk. 3621 Pg. 827,28
James Hardie Gypsum, Inc. #39	N½NW¼SE¼ Section 18, T41N-R12W	354504	09-02-2000	11-15-2000	Bk. 3621 Pg. 829,30
James Hardie Gypsum, Inc. #40	S½NW¼SE¼ Section 18, T41N R12W	354505	09-02-2000	11-15-2000	Bk. 3621 Pg. 831,32
James Hardie Gypsum, Inc. #41	N½SW¼SE¼ Section 18, T41N-R12W	354506	09-02-2000	11-15-2000	Bk. 3621 Pg. 833,34
James Hardie Gypsum, Inc. #42	S½SW¼SE¼ Section 18, T41N-R12W	354507	09-02-2000	11-15-2000	Bk. 3621 Pg. 835,36
James Hardie Gypsum, Inc. #43	N½NE¼SW¼ Section 18, T41N-R12W	354508	09-02-2000	11-15-2000	Bk. 3621 Pg. 837,38
James Hardie Gypsum, Inc. #44	S½NE¼SW¼ Section 18, T41N-R12W	354509	09-02-2000	11-15-2000	Bk. 3621 Pg. 839, 40
James Hardie Gypsum, Inc. #45	N½SE¼SW¼ Section 18, T41N-R12W	354510	09-02-2000	11-15-2000	Bk. 3621 Pg. 841,42
James Hardie Gypsum, Inc. #46	S½SE¼SW¼ Section 18, T41N-R12W	354511	09-02-2000	11-15-2000	Bk. 3621 Pg. 843,44
James Hardie Gypsum, Inc. #47	N½NW¼SW¼ Section 18, T41N-R12W	354512	09-02-2000	11-15-2000	Bk. 3621 Pg. 845,46
James Hardie Gypsum, Inc. #48	S½NW¼SW¼ Section 18, T41N-R12W	354513	09-02-2000	11-15-2000	Bk. 3621 Pg. 847,48
James Hardie Gypsum, Inc. #49	N½SW¼SW¼ Section 18, T41N-R12W	354514	09-02-2000	11-15-2000	Bk. 3621 Pg. 849,50
James Hardie Gypsum, Inc. #50	S½SW¼SW¼ Section 18, 41N-R12W	354515	09-02-2000	11-15-2000	Bk. 3621 Pg. 851,52
James Hardie Gypsum, Inc. #51	N½NE¼NW¼ Section 18, T41N-R12W	354516	09-02-2000	11-15-2000	Bk. 3621 Pg. 853, 54
James Hardie Gypsum, Inc. #52	S½NE¼NW¼ Section 18, T41N-R12W	354517	09-02-2000	11-15-2000	Bk. 3621 Pg. 855,56
James Hardie Gypsum, Inc. #53	N½SE¼NW¼ Section 18, T41N-R12W	354518	09-02-2000	11-15-2000	Bk. 3621 Pg. 857,58
James Hardie Gypsum, Inc. #54	S½SE¼NW¼ Section 18, T41N-R12W	354519 19	09-02-2000	11-15-2000	Bk. 3621 Pg. 859,60

Claim Name	Lands Affected	BLM AMC No.	Location Date	Recording Date	Book/ Page
James Hardie Gypsum, Inc. #55	N $\frac{1}{2}$ NW $\frac{1}{4}$ NW $\frac{1}{4}$ Section 18, T41N-R12W	35452001	09-02-2000	11-15-2000	Bk. 3621 Pg. 861,62
James Hardie Gypsum, Inc. #56	S $\frac{1}{2}$ NW $\frac{1}{4}$ NW $\frac{1}{4}$ Section 18, T41N-R12W	354521	09-02-2000	11-15-2000	Bk. 3621 Pg. 863,64
James Hardie Gypsum, Inc. #57	N $\frac{1}{2}$ SW $\frac{1}{4}$ NW $\frac{1}{4}$ Section 18, T41N-R12W	354522	09-02-2000	11-15-2000	Bk. 3621 Pg. 865,66
James Hardie Gypsum, Inc. #58	S $\frac{1}{2}$ SW $\frac{1}{4}$ NW $\frac{1}{4}$ Section 18, T41N-R12W	354523	09-02-2000	11-15-2000	Bk. 3621 Pg. 867,68
James Hardie Gypsum, Inc. #59	N $\frac{1}{2}$ NE $\frac{1}{4}$ NE $\frac{1}{4}$ Section 13, T41N-R13W	354524	09-02-2000	11-15-2000	Bk. 3621 Pg. 869,70
James Hardie Gypsum, Inc. #60	S $\frac{1}{2}$ NE $\frac{1}{4}$ NE $\frac{1}{4}$ Section 13, T41N-R13W	354525	09-02-2000	11-15-2000	Bk. 3621 Pg. 871,72
James Hardie Gypsum, Inc. #61	N $\frac{1}{2}$ SE $\frac{1}{4}$ NE $\frac{1}{4}$ Section 13, T41N-R13W	354526	09-02-2000	11-15-2000	Bk. 3621 Pg. 873,74
James Hardie Gypsum, Inc. #62	S $\frac{1}{2}$ SE $\frac{1}{4}$ NE $\frac{1}{4}$ Section 13 T41N-R13W	354527	09-02-2000	11-15-2000	Bk. 3621 Pg. 875,76
James Hardie Gypsum, Inc. #63	N $\frac{1}{2}$ NW $\frac{1}{4}$ NE $\frac{1}{4}$ Section 13, T41N-R13W	354528	09-02-2000	11-15-2000	Bk. 3621 Pg. 877,78
James Hardie Gypsum, Inc. #64	S $\frac{1}{2}$ NW $\frac{1}{4}$ NE $\frac{1}{4}$ Section 13, T41N-R13W	354529	09-02-2000	11-15-2000	Bk. 3621 Pg. 879, 80
James Hardie Gypsum, Inc. #65	N $\frac{1}{2}$ SW $\frac{1}{4}$ NE $\frac{1}{4}$ Section 13, T41N-R13W	354530	09-02-2000	11-15-2000	Bk. 3621 Pg. 881,82
James Hardie Gypsum, Inc. #66	S $\frac{1}{2}$ SW $\frac{1}{4}$ NE $\frac{1}{4}$ Section 13, T41N-R13W	354531	09-02-2000	11-15-2000	Bk. 3621 Pg. 883,84
James Hardie Gypsum, Inc. #67	N $\frac{1}{2}$ NE $\frac{1}{4}$ SE $\frac{1}{4}$ Section 13, T41N-R13W	354532	09-02-2000	11-15-2000	Bk. 3621 Pg. 885,86
James Hardie Gypsum, Inc. #68	S $\frac{1}{2}$ NE $\frac{1}{4}$ SE $\frac{1}{4}$ Section 13, T41N-R13W	354533	09-02-2000	11-15-2000	Bk. 3621 Pg. 887, 88
James Hardie Gypsum, Inc. #69	N $\frac{1}{2}$ SE $\frac{1}{4}$ SE $\frac{1}{4}$ Section 13, T41N-R13W	354534	09-02-2000	11-15-2000	Bk. 3621 Pg. 889,90
James Hardie Gypsum, Inc. #70	S $\frac{1}{2}$ SE $\frac{1}{4}$ SE $\frac{1}{4}$ Section 13, T41N-R13W	354535	09-02-2000	11-15-2000	Bk. 3621 Pg. 891,92
James Hardie Gypsum, Inc. #71	N $\frac{1}{2}$ NW $\frac{1}{4}$ SE $\frac{1}{4}$ Section 13, T41N-R13W	354536	09-02-2000	11-15-2000	Bk. 3621 Pg. 893,94
James Hardie Gypsum, Inc. #72	S $\frac{1}{2}$ NW $\frac{1}{4}$ SE $\frac{1}{4}$ Section 13, T41N-R13W	354537	09-02-2000	11-15-2000	Bk. 3621 Pg. 895,96
James Hardie Gypsum, Inc. #73	N $\frac{1}{2}$ SW $\frac{1}{4}$ SE $\frac{1}{4}$ Section 13, T41N-R13W	354538	09-02-2000	11-15-2000	Bk. 3621 Pg. 897, 98

RECEIVED
 BUREAU OF
 LAND MANAGEMENT
 AUG - 6
 ARIZONA
 STATE OFFICE
 PHOENIX, ARIZONA

Claim Name	Lands Affected	BLM AMC No.	Location Date	Recording Date	Book/ Page
James Hardie Gypsum, Inc. #74	S½SW¼SE¼ Section 13, T41N-R13W	354539	09-02-2000	11-15-2000	Bk. 3621 Pg. 899,900
James Hardie Gypsum, Inc. #75	N½NE¼NE¼ Section 19, T41N-R12W	354540	09-02-2000	11-15-2000	Bk. 3621 Pg. 901,02
James Hardie Gypsum, Inc. #76	S½NE¼NE¼ Section 19, T41N-R12W	354541	09-02-2000	11-15-2000	Bk. 3621 Pg. 903,04
James Hardie Gypsum, Inc. #77 (AMENDED 06-25-2001)	N½SE¼NE¼ Section 19, T41N-R12W	354542	09-02-2000	11-15-2000	Bk. 3621 Pg. 905,06
James Hardie Gypsum, Inc. #78	S½SE¼NE¼ Section 19, T41N-R12W	354543	09-02-2000	11-15-2000	Bk. 3621 Pg. 907,08
James Hardie Gypsum, Inc. #79	N½NW¼NE¼ Section 19, T41N-R12W	354544	09-02-2000	11-15-2000	Bk. 3621 Pg. 909,10
James Hardie Gypsum, Inc. #80	S½NW¼NE¼ Section 19, T41N-R12W	354545	09-02-2000	11-15-2000	Bk. 3621 Pg. 911,12
James Hardie Gypsum, Inc. #81	N½SW¼NE¼ Section 19, T41N-R12W	354546	09-02-2000	11-15-2000	Bk. 3621 Pg. 913,14
James Hardie Gypsum, Inc. #82	S½SW¼NE¼ Section 19, T41N-R12W	354547	09-02-2000	11-15-2000	Bk. 3621 Pg. 915,16
James Hardie Gypsum, Inc. #83	N½NE¼NW¼ Section 19, T41N-R12W	354548	09-02-2000	11-15-2000	Bk. 3621 Pg. 917,18
James Hardie Gypsum, Inc. #84	S½NE¼NW¼ Section 19, T41N-R12W	354549	09-02-2000	11-15-2000	Bk. 3621 Pg. 919,20
James Hardie Gypsum, Inc. #85	N½SE¼NW¼ Section 19, T41N-R12W	354550	09-02-2000	11-15-2000	Bk. 3621 Pg. 921,22
James Hardie Gypsum, Inc. #86	S½SE¼NW¼ Section 19, T41N-R12W	354551	09-02-2000	11-15-2000	Bk. 3621 Pg. 923,24
James Hardie Gypsum, Inc. #87	N½NW¼NW¼ Section 19, T41N-R12W	354552	09-02-2000	11-15-2000	Bk. 3621 Pg. 925,26
James Hardie Gypsum, Inc. #88	S½NW¼NW¼ Section 19, T41N-R12W	354553	09-02-2000	11-15-2000	Bk. 3621 Pg. 927,28
James Hardie Gypsum, Inc. #89	N½SW¼NW¼ Section 19, T41N-R12W	354554	09-02-2000	11-15-2000	Bk. 3621 Pg. 929,30
James Hardie Gypsum, Inc. #90	S½SW¼NW¼ Section 19, T41N-R12W	354555	09-02-2000	11-15-2000	Bk. 3621 Pg. 931,32

RECEIVED
BUREAU OF
LAND MANAGEMENT
RECORDING

Claim Name	Lands Affected	BLM AMC No.	Location Date	Recording Date	Book/ Page
James Hardie Gypsum, Inc. #91	N½NE¼NE¼ Section 24, T41N-R13W	354556	09-02-2000	2001 11-15-2000 A 8: 4	Bk. 3621 Pg. 933,34
James Hardie Gypsum, Inc. #92	S½NE¼NE¼ Section 24, T41N-R13W	354557	09-02-2000	11-15-2000 STATE OFFICE PHOENIX, ARIZONA	Bk. 3621 Pg. 935,36
James Hardie Gypsum, Inc. #93	N½SE¼NE¼ Section 24, T41N-R13W	354558	09-02-2000	11-15-2000	Bk. 3621 Pg. 937,38
James Hardie Gypsum, Inc. #94	S½SE¼NE¼ Section 24, T41N-R13W	354559	09-02-2000	11-15-2000	Bk. 3621 Pg. 939,40
James Hardie Gypsum, Inc. #95	N½NW¼NE¼ Section 24, T41N-R13W	354560	09-02-2000	11-15-2000	Bk. 3621 Pg. 941,42
James Hardie Gypsum, Inc. #96	S½NW¼NE¼ Section 24, T41N-R13W	354561	09-02-2000	11-15-2000	Bk. 3621 Pg. 943,44
James Hardie Gypsum, Inc. #97	N½SW¼NE¼ Section 24, T41N-R13W	354562	09-02-2000	11-15-2000	Bk. 3621 Pg. 945,46
James Hardie Gypsum, Inc. #98	S½SW¼NE¼ Section 24, T41N-R13W	354563	09-02-2000	11-15-2000	Bk. 3621 Pg. 947,48
James Hardie Gypsum, Inc. #99	N½NE¼SE¼ Section 19, T41N-R12W	354564	09-02-2000	11-15-2000	Bk. 3621 Pg. 949,50
James Hardie Gypsum, Inc. #100	S½NE¼SE¼ Section 19, T41N-R12W	354565	09-02-2000	11-15-2000	Bk. 3621 Pg. 951,52
James Hardie Gypsum, Inc. #101	N½SE¼SE¼ Section 19, T41N-R12W	354566	09-02-2000	11-15-2000	Bk. 3621 Pg. 953,54
James Hardie Gypsum, Inc. #102	S½SE¼SE¼ Section 19, T41N-R12W	354567	09-02-2000	11-15-2000	Bk. 3621 Pg. 955,56
James Hardie Gypsum, Inc. #103	N½NW¼SE¼ Section 19, T41N-R12W	354568	09-02-2000	11-15-2000	Bk. 3621 Pg. 957,58
James Hardie Gypsum, Inc. #104	S½NW¼SE¼ Section 19, T41N-R12W	354569	09-02-2000	11-15-2000	Bk. 3621 Pg. 959,60
James Hardie Gypsum, Inc. #105	N½SW¼SE¼ Section 19, T41N-R12W	354570	09-02-2000	11-15-2000	Bk. 3621 Pg. 961,62
James Hardie Gypsum, Inc. #106	S½SW¼SE¼ Section 19, T41N-R12W	354571	09-02-2000	11-15-2000	Bk. 3621 Pg. 963,64
James Hardie Gypsum, Inc. #107	N½NE¼SW¼ Section 19, T41N-R12W	354572	09-02-2000	11-15-2000	Bk. 3621 Pg. 965,66
James Hardie Gypsum, Inc. #108	S½NE¼SW¼ Section 19, T41N-R12W	354573	09-02-2000	11-15-2000	Bk. 3621 Pg. 967,68
James Hardie Gypsum, Inc. #109	N½SE¼SW¼ Section 19, T41N-R12W	354574	09-02-2000	11-15-2000	Bk. 3621 Pg. 969,70

RECEIVED
BUREAU OF
LAND MANAGEMENT
RECORDING
DATE

Claim Name	Lands Affected	BLM AMC No.	Location Date	Recording Date	Book/ Page
James Hardie Gypsum, Inc. #110	S½SE¼SW¼ Section 19, T41N-R12W	354575	09-02-2000 2001	11-15-2000 AUG 16 42	Bk. 3621 Pg. 971,72
James Hardie Gypsum, Inc. #111	N½NW¼SW¼ Section 19, T41N-R12W	354576	09-02-2000	11-15-2000 ARIZONA	Bk. 3621 Pg. 973,74
James Hardie Gypsum, Inc. #112	S½NW¼SW¼ Section 19, T41N-R12W	354577	09-02-2000	11-15-2000 STATE OFFICE PHOENIX, ARIZONA	Bk. 3621 Pg. 975,76
James Hardie Gypsum, Inc. #113	N½SW¼SW¼ Section 19, T41N-R12W	354578	09-02-2000	11-15-2000	Bk. 3621 Pg. 977,78
James Hardie Gypsum, Inc. #114	S½SW¼SW¼ Section 19, T41N-R12W	354579	09-02-2000	11-15-2000	Bk. 3621 Pg. 979,80
James Hardie Gypsum, Inc. #115	N½NE¼SE¼ Section 24, T41N-R13W	354580	09-02-2000	11-15-2000	Bk. 3621 Pg. 981,82
James Hardie Gypsum, Inc. #116	S½NE¼SE¼ Section 24, T41N-R13W	354581	09-02-2000	11-15-2000	Bk. 3621 Pg. 983,84
James Hardie Gypsum, Inc. #117	N½SE¼SE¼ Section 24, T41N-R13W	354582	09-02-2000	11-15-2000	Bk. 3621 Pg. 985,86
James Hardie Gypsum, Inc. #118	S½SE¼SE¼ Section 24, T41N-R13W	354583	09-02-2000	11-15-2000	Bk. 3621 Pg. 987,88
James Hardie Gypsum, Inc. #119	N½NW¼SE¼ Section 24, T41N-R13W	354584	09-02-2000	11-15-2000	Bk. 3621 Pg. 989,90
James Hardie Gypsum, Inc. #120	S½NW¼SE¼ Section 24, T41N-R13W	354585	09-02-2000	11-15-2000	Bk. 3621 Pg. 991,92
James Hardie Gypsum, Inc. #121	N½SW¼SE¼ Section 24, T41N-R13W	354586	09-02-2000	11-15-2000	Bk. 3621 Pg. 993,94
James Hardie Gypsum, Inc. #122	S½SW¼SE¼ Section 24, T41N-R13W	354587	09-02-2000	11-15-2000	Bk. 3621 Pg. 995,96
James Hardie Gypsum, Inc. #123	N½NE¼NE¼ Section 25, T41N-R13W	354588	09-03-2000	11-15-2000	Bk. 3621 Pg. 997,98
James Hardie Gypsum, Inc. #124	S½NE¼NE¼ Section 25, T41N-R13W	354589	09-03-2000	11-15-2000	Bk. 3621 Pg. 999,1000
James Hardie Gypsum, Inc. #125	N½SE¼NE¼ Section 25, T41N-R13W	354590	09-03-2000	11-15-2000	Bk. 3622 Pg. 1, 2
James Hardie Gypsum, Inc. #126	S½SE¼NE¼ Section 25, T41N-R13W	354591	09-03-2000	11-15-2000	Bk. 3622 Pg. 3, 4
James Hardie Gypsum, Inc. #127	N½NW¼NE¼ Section 25, T41N-R13W	354592	09-03-2000	11-15-2000	Bk. 3622 Pg. 5, 6
James Hardie Gypsum, Inc. #128	S½NW¼NE¼ Section 25, T41N-R13W	354593	09-03-2000	11-15-2000	Bk. 3622 Pg. 7, 8

RECEIVED
 BUREAU OF
 LAND MANAGEMENT
 Recording
 Date

Claim Name	Lands Affected	BLM AMC No.	Location Date	Recording Date	Book/ Page
James Hardie Gypsum, Inc. #129	N½SW¼NE¼ Section 25, T41N-R13W	354594	09-03-2000	11-15-2000 2001 AUG - 6 A 8: 42	Bk. 3622 Pg. 9,10
James Hardie Gypsum, Inc. #130	S½SW¼NE¼ Section 25, T41N-R13W	354595	09-03-2000	11-15-2000 PHOENIX, ARIZONA STATE OFFICE	Bk. 3622 Pg. 11,12
James Hardie Gypsum, Inc. #131	N½NE¼NW¼ Section 25, T41N-R13W	354596	09-03-2000	11-15-2000	Bk. 3622 Pg. 13,14
James Hardie Gypsum, Inc. #132	S½NE¼NW¼ Section 25, T41N-R13W	354597	09-03-2000	11-15-2000	Bk. 3622 Pg. 15,16
James Hardie Gypsum, Inc. #133	N½SE¼NW¼ Section 25, T41N-R13W	354598	09-03-2000	11-15-2000	Bk. 3622 Pg. 17,18
James Hardie Gypsum, Inc. #134	S½SE¼NW¼ Section 25, T41N-R13W	354599	09-03-2000	11-15-2000	Bk. 3622 Pg. 19,20
James Hardie Gypsum, Inc. #135	N½NW¼NW¼ Section 25, T41N-R13W	354600	09-03-2000	11-15-2000	Bk. 3622 Pg. 21,22
James Hardie Gypsum, Inc. #136	S½NW¼NW¼ Section 25, T41N-R13W	354601	09-03-2000	11-15-2000	Bk. 3622 Pg. 23,24
James Hardie Gypsum, Inc. #137	N½SW¼NW¼ Section 25, T41N-R13W	354602	09-03-2000	11-15-2000	Bk. 3622 Pg. 25,26
James Hardie Gypsum, Inc. #138	S½SW¼NW¼ Section 25, T41N-R13W	354603	09-03-2000	11-15-2000	Bk. 3622 Pg. 27,28
James Hardie Gypsum, Inc. #139	N½NE¼SW¼ Section 25, T41N-R13W	354604	09-03-2000	11-15-2000	Bk. 3622 Pg. 29,30
James Hardie Gypsum, Inc. #140	S½NE¼SW¼ Section 25, T41N-R13W	354605	09-03-2000	11-15-2000	Bk. 3622 Pg. 31,32
James Hardie Gypsum, Inc. #141	N½SE¼SW¼ Section 25, T41N-R13W	354606	09-03-2000	11-15-2000	Bk. 3622 Pg. 33,34
James Hardie Gypsum, Inc. #142	S½SE¼SW¼ Section 25, T41N-R13W	354607	09-03-2000	11-15-2000	Bk. 3622 Pg. 35,36
James Hardie Gypsum, Inc. #143	N½NE¼SW¼ Section 25, T41N-R13W	354608	09-03-2000	11-15-2000	Bk. 3622 Pg. 37,38
James Hardie Gypsum, Inc. #144	S½NE¼SW¼ Section 25, T41N-R13W	354609	09-03-2000	11-15-2000	Bk. 3622 Pg. 39,40
James Hardie Gypsum, Inc. #145	N½SW¼SW¼ Section 25, T41N-R13W	354610	09-03-2000	11-15-2000	Bk. 3622 Pg. 41,42
James Hardie Gypsum, Inc. #146	S½SW¼SW¼ Section 25, T41N-R13W	354611	09-03-2000	11-15-2000	Bk. 3622 Pg. 43,44
James Hardie Gypsum, Inc. #147	N½NE¼SW¼ Section 20, T41N-R12W	354612	09-02-2000	11-15-2000	Bk. 3622 Pg. 45,46

RECEIVED
BUREAU OF
LAND MANAGEMENT

Claim Name	Lands Affected	BLM AMC No.	Location Date	Recording Date	Book/ Page
James Hardie Gypsum, Inc. #148	S½NE¼SW¼ Section 20, T41N-R12W	354613	09-02-2000	11-15-2000	Bk. 3622 Pg. 47,48
James Hardie Gypsum, Inc. #149	N½SE¼SW¼ Section 20, T41N-R12W	354614	09-02-2000	11-15-2000	Bk. 3622 Pg. 49,50
James Hardie Gypsum, Inc. #150	S½SE¼SW¼ Section 20, T41N-R12W	354615	09-02-2000	11-15-2000	Bk. 3622 Pg. 51,52
James Hardie Gypsum, Inc. #151	N½NW¼SW¼ Section 20, T41N-R12W	354616	09-02-2000	11-15-2000	Bk. 3622 Pg. 53,54
James Hardie Gypsum, Inc. #152	S½NW¼SW¼ Section 20, T41N-R12W	354617	09-02-2000	11-15-2000	Bk. 3622 Pg. 55,56
James Hardie Gypsum, Inc. #153	N½SW¼SW¼ Section 20, T41N-R12W	354618	09-02-2000	11-15-2000	Bk. 3622 Pg. 57,58
James Hardie Gypsum, Inc. #154	S½SW¼SW¼ Section 20, T41N-R12W	354619	09-02-2000	11-15-2000	Bk. 3622 Pg. 59,60
James Hardie Gypsum, Inc. #155	N½NW¼NW¼ Section 29, T41N-R12W	354620	09-03-2000	11-15-2000	Bk. 3622 Pg. 61,62
James Hardie Gypsum, Inc. #156	S½NW¼NW¼ Section 29, T41N-R12W	354621	09-03-2000	11-15-2000	Bk. 3622 Pg. 63,64
James Hardie Gypsum, Inc. #157	N½SW¼NW¼ Section 29, T41N-R12W	354622	09-03-2000	11-15-2000	Bk. 3622 Pg. 65,66
James Hardie Gypsum, Inc. #158	S½SW¼NW¼ Section 29, T41N-R12W	354623	09-03-2000	11-15-2000	Bk. 3622 Pg. 67,68
James Hardie Gypsum, Inc. #159	N½NE¼NE¼ Section 30, T41N-R12W	354624	09-03-2000	11-15-2000	Bk. 3622 Pg. 69,70
James Hardie Gypsum, Inc. #160	S½NE¼NE¼ Section 30, T41N-R12W	354625	09-03-2000	11-15-2000	Bk. 3622 Pg. 71,72
James Hardie Gypsum, Inc. #161	N½SE¼NE¼ Section 30, T41N-R12W	354626	09-03-2000	11-15-2000	Bk. 3622 Pg. 73,74
James Hardie Gypsum, Inc. #162	S½SE¼NE¼ Section 30, T41N-R12W	354627	09-03-2000	11-15-2000	Bk. 3622 Pg. 75,76
James Hardie Gypsum, Inc. #163	N½NW¼NE¼ Section 30, T41N-R12W	354628	09-03-2000	11-15-2000	Bk. 3622 Pg. 77,78
James Hardie Gypsum, Inc. #164	S½NW¼NE¼ Section 30, T41N-R12W	354629	09-03-2000	11-15-2000	Bk. 3622 Pg. 79,80
James Hardie Gypsum, Inc. #165	N½SW¼NE¼ Section 30, T41N-R12W	354630	09-03-2000	11-15-2000	Bk. 3622 Pg. 81,82
James Hardie Gypsum, Inc. #166	S½SW¼NE¼ Section 30, T41N-R12W	354631	09-03-2000	11-15-2000	Bk. 3622 Pg. 83,84

RECEIVED
BUREAU OF
LAND MANAGEMENT
BLM
AMC No.

Claim Name	Lands Affected	AMC No.	Location Date	Recording Date	Book/ Page
James Hardie Gypsum, Inc. #167	N½NE¼SE¼ Section 30, T41N-R12W	354632	09-03-2000	11-15-2000	Bk. 3622 Pg. 85,86
James Hardie Gypsum, Inc. #168	S½NE¼SE¼ Section 30, T41N-R12W	354633	09-03-2000	11-15-2000	Bk. 3622 Pg. 87,88
James Hardie Gypsum, Inc. #169	N½SE¼SE¼ Section 30, T41N-R12W	354634	09-03-2000	11-15-2000	Bk. 3622 Pg. 89,90
James Hardie Gypsum, Inc. #170	S½SE¼SE¼ Section 30, T41N-R12W	354635	09-03-2000	11-15-2000	Bk. 3622 Pg. 91,92
James Hardie Gypsum, Inc. #171	N½NW¼SE¼ Section 30, T41N-R12W	354636	09-03-2000	11-15-2000	Bk. 3622 Pg. 93,94
James Hardie Gypsum, Inc. #172	S½NW¼SE¼ Section 30, T41N-R12W	354637	09-03-2000	11-15-2000	Bk. 3622 Pg. 95,96
James Hardie Gypsum, Inc. #173	N½SW¼SE¼ Section 30, T41N-R12W	354638	09-03-2000	11-15-2000	Bk. 3622 Pg. 97,98
James Hardie Gypsum, Inc. #174	S½SW¼SE¼ Section 30, T41N-R12W	354639	09-03-2000	11-15-2000	Bk. 3622 Pg. 99,100
James Hardie Gypsum, Inc. #175	N½NE¼NW¼ Section 30, T41N-R12W	354640	09-03-2000	11-15-2000	Bk. 3622 Pg. 101,02
James Hardie Gypsum, Inc. #176	S½NE¼NW¼ Section 30, T41N-R12W	354641	09-03-2000	11-15-2000	Bk. 3622 Pg. 103,04
James Hardie Gypsum, Inc. #177	N½SE¼NW¼ Section 30, T41N-R12W	354642	09-03-2000	11-15-2000	Bk. 3622 Pg. 105,06
James Hardie Gypsum, Inc. #178	S½SE¼NW¼ Section 30, T41N-R12W	354643	09-03-2000	11-15-2000	Bk. 3622 Pg. 107,08
James Hardie Gypsum, Inc. #179	N½NW¼NW¼ Section 31, T41N-R12W	354644	09-05-2000	11-15-2000	Bk. 3622 Pg. 109,10
James Hardie Gypsum, Inc. #180	S½NW¼NW¼ Section 31, T41N-R12W	354645	09-05-2000	11-15-2000	Bk. 3622 Pg. 111,12
James Hardie Gypsum, Inc. #181	N½NE¼SE¼ Section 14, T40N-R13W	354646	09-05-2000	11-15-2000	Bk. 3622 Pg. 113,14
James Hardie Gypsum, Inc. #182	S½NE¼SE¼ Section 14, T40N-R13W	354647	09-05-2000	11-15-2000	Bk. 3622 Pg. 115,16
James Hardie Gypsum, Inc. #183	N½SE¼SE¼ Section 14, T40N-R13W	354648	09-05-2000	11-15-2000	Bk. 3622 Pg. 117,18
James Hardie Gypsum, Inc. #184	S½SE¼SE¼ Section 14, T40N-R13W	354649	09-05-2000	11-15-2000	Bk. 3622 Pg. 119,20
James Hardie Gypsum, Inc. #185	N½NE¼SW¼ Section 13, T40N-R13W	354650	09-05-2000	11-15-2000	Bk. 3622 Pg. 121,22

RECEIVED
BUREAU OF
LAND MANAGEMENT
BLM
AMC No.

Claim Name	Lands Affected	AMC No.	Location Date	Recording Date	Book/ Page
James Hardie Gypsum, Inc. #186	S½NE¼SW¼ Section 13, T40N-R13W	354651A	09-05-2000	11-15-2000	Bk. 3622 Pg. 123,24
James Hardie Gypsum, Inc. #187	N½SE¼SW¼ Section 13, T40N-R13W	354652A	09-05-2000	11-15-2000	Bk. 3622 Pg. 125,26
James Hardie Gypsum, Inc. #188	S½SE¼SW¼ Section 13, T40N-R13W	354653	09-05-2000	11-15-2000	Bk. 3622 Pg. 127,28
James Hardie Gypsum, Inc. #189	S½SW¼SW¼ Section 13, T40N-R13W	354654	09-05-2000	11-15-2000	Bk. 3622 Pg. 129,30
James Hardie Gypsum, Inc. #190	N½SW¼SW¼ Section 13, T40N-R13W	354655	09-05-2000	11-15-2000	Bk. 3622 Pg. 131,32
James Hardie Gypsum, Inc. #191	S½NW¼SW¼ Section 13, T40N-R13W	354656	09-05-2000	11-15-2000	Bk. 3622 Pg. 133,34
James Hardie Gypsum, Inc. #192	N½NW¼SW¼ Section 13, T40N-R13W	354657	09-05-2000	11-15-2000	Bk. 3622 Pg. 135,36
James Hardie Gypsum, Inc. #193	NE¼NW¼NW¼ NW¼NE¼NW¼ Section 24, T40N-R13W	354658	09-05-2000	11-15-2000	Bk. 3622 Pg. 137,38
James Hardie Gypsum, Inc. #194	SE¼NW¼NW¼ SW¼NE¼NW¼ Section 24, T40N-R13W	354659	09-05-2000	11-15-2000	Bk. 3622 Pg. 139,40
James Hardie Gypsum, Inc. #195	NE¼SW¼NW¼ NW¼SE¼NW¼ Section 24, T40N-R13W	354660	09-05-2000	11-15-2000	Bk. 3622 Pg. 141,42
James Hardie Gypsum, Inc. #196	SW¼SE¼NW¼ SE¼SW¼NW¼ Section 24, T40N-R13W	354661	09-05-2000	11-15-2000	Bk. 3622 Pg. 143,44
James Hardie Gypsum, Inc. #197	SE¼SE¼NE¼ Section 23, T40N-R13W SW¼SW¼NW¼ Section 24, T40N-R13W	354662	09-05-2000	11-15-2000	Bk. 3622 Pg. 145,46
James Hardie Gypsum, Inc. #198	NE¼SE¼NE¼ Section 23, T40N-R13W NW¼SW¼NW¼ Section 24, T40N-R13W	354663	09-05-2000	11-15-2000	Bk. 3622 Pg. 147,48
James Hardie Gypsum, Inc. #199	SE¼NE¼NE¼ Section 23, T40N-R13W SW¼NW¼NW¼ Section 24, T40N-R13W	354664	09-05-2000	11-15-2000	Bk. 3622 Pg. 149,50
James Hardie Gypsum, Inc. #200	N½NE¼NW¼ Section 25, T41N-R12W	354665	09-04-2000	11-15-2000	Bk. 3622 Pg. 151,52

RECEIVED
BUREAU OF
LAND MANAGEMENT
BLM
AMC No.

Claim Name	Lands Affected	AMC No.	Location Date	Recording Date	Book/ Page
James Hardie Gypsum, Inc. #201	S½NE¼NW¼ Section 25, T41N-R12W	354666	09-04-2000	11-15-2000	Bk. 3622 Pg. 153,54
James Hardie Gypsum, Inc. #202	N½SE¼NW¼ Section 25, T41N-R12W	354667	09-04-2000	11-15-2000	Bk. 3622 Pg. 155,56
James Hardie Gypsum, Inc. #203	S½SE¼NW¼ Section 25, T41N-R12W	354668	09-04-2000	11-15-2000	Bk. 3622 Pg. 157,58
James Hardie Gypsum, Inc. #204	S½SW¼NW¼ Section 25, T41N-R12W	354669	09-04-2000	11-15-2000	Bk. 3622 Pg. 159,60
James Hardie Gypsum, Inc. #205	N½SW¼NW¼ Section 25, T41N-R12W	354670	09-04-2000	11-15-2000	Bk. 3622 Pg. 161,62
James Hardie Gypsum, Inc. #206	S½NW¼NW¼ Section 25, T41N-R12W	354671	09-04-2000	11-15-2000	Bk. 3622 Pg. 163,64
James Hardie Gypsum, Inc. #207	N½NW¼NW¼ Section 25, T41N-R12W	354672	09-04-2000	11-15-2000	Bk. 3622 Pg. 165,66
James Hardie Gypsum, Inc. #208	N½NE¼NE¼ Section 26, T41N-R12W	354673	09-04-2000	11-15-2000	Bk. 3622 Pg. 167,68
James Hardie Gypsum, Inc. #209	S½NE¼NE¼ Section 26, T41N-R12W	354674	09-04-2000	11-15-2000	Bk. 3622 Pg. 169,70
James Hardie Gypsum, Inc. #210	N½SE¼NE¼ Section 26, T41N-R12W	354675	09-04-2000	11-15-2000	Bk. 3622 Pg. 171,72
James Hardie Gypsum, Inc. #211	S½SE¼NE¼ Section 26, T41N-R12W	354676	09-04-2000	11-15-2000	Bk. 3622 Pg. 173,74
James Hardie Gypsum, Inc. #212	S½SW¼NE¼ Section 26, T41N-R12W	354677	09-04-2000	11-15-2000	Bk. 3622 Pg. 175,76
James Hardie Gypsum, Inc. #213	N½SW¼NE¼ Section 26, T41N-R12W	354678	09-04-2000	11-15-2000	Bk. 3622 Pg. 177,78
James Hardie Gypsum, Inc. #214	S½NW¼NE¼ Section 26, T41N-R12W	354679	09-04-2000	11-15-2000	Bk. 3622 Pg. 179,80
James Hardie Gypsum, Inc. #215	N½NW¼NE¼ Section 26, T41N-R12W	354680	09-04-2000	11-15-2000	Bk. 3622 Pg. 181,82
James Hardie Gypsum, Inc. #216	N½NE¼SE¼ Section 26, T41N-R12W	354681	09-04-2000	11-15-2000	Bk. 3622 Pg. 183,84
James Hardie Gypsum, Inc. #217	S½NE¼SE¼ Section 26, T41N-R12W	354682	09-04-2000	11-15-2000	Bk. 3622 Pg. 185,86
James Hardie Gypsum, Inc. #218	N½SE¼SE¼ Section 26, T41N-R12W	354683	09-04-2000	11-15-2000	Bk. 3622 Pg. 187,88
James Hardie Gypsum, Inc. #219	S½SE¼SE¼ Section 26, T41N-R12W	354684	09-04-2000	11-15-2000	Bk. 3622 Pg. 189,90

RECEIVED
 BUREAU OF
 LAND MANAGEMENT
 BLM
 ARIZONA STATE OFFICE
 PHOENIX, ARIZONA

Claim Name	Lands Affected	AMC No.	Location Date	Recording Date	Book/ Page
James Hardie Gypsum, Inc. #220	S½SW¼SE¼ Section 26, T41N-R12W	354685	09-04-2000	11-15-2000	Bk. 3622 Pg. 191,92
James Hardie Gypsum, Inc. #221	N½SW¼SE¼ Section 26, T41N-R12W	354686	09-04-2000	11-15-2000	Bk. 3622 Pg. 193,94
James Hardie Gypsum, Inc. #222	S½NW¼SE¼ Section 26, T41N-R12W	354687	09-04-2000	11-15-2000	Bk. 3622 Pg. 195,96
James Hardie Gypsum, Inc. #223	N½NW¼SE¼ Section 26, T41N-R12W	354688	09-04-2000	11-15-2000	Bk. 3622 Pg. 197,98
James Hardie Gypsum, Inc. #224	N½NE¼NW¼ Section 2, T40N-R12W	354689	09-04-2000	11-15-2000	Bk. 3622 Pg. 199,200
James Hardie Gypsum, Inc. #225	S½NE¼NW¼ Section 2, T40N-R12W	354690	09-04-2000	11-15-2000	Bk. 3622 Pg. 201,02
James Hardie Gypsum, Inc. #226	N½SE¼NW¼ Section 2, T40N-R12W	354691	09-04-2000	11-15-2000	Bk. 3622 Pg. 203,04
James Hardie Gypsum, Inc. #227	S½SE¼NW¼ Section 2, T40N-R12W	354692	09-04-2000	11-15-2000	Bk. 3622 Pg. 205,06
James Hardie Gypsum, Inc. #228	S½SW¼NW¼ Section 2, T40N-R12W	354693	09-04-2000	11-15-2000	Bk. 3622 Pg. 207,08
James Hardie Gypsum, Inc. #229	N½SW¼NW¼ Section 2, T40N-R12W	354694	09-04-2000	11-15-2000	Bk. 3622 Pg. 209,10
James Hardie Gypsum, Inc. #230	S½NW¼NW¼ Section 2, T40N-R12W	354695	09-04-2000	11-15-2000	Bk. 3622 Pg. 211,12
James Hardie Gypsum, Inc. #231	N½NW¼NW¼ Section 2, T40N-R12W	354696	09-04-2000	11-15-2000	Bk. 3622 Pg. 213,14
James Hardie Gypsum, Inc. #232	N½NE¼SW¼ Section 2, T40N-R12W	354697	09-04-2000	11-15-2000	Bk. 3622 Pg. 215,16
James Hardie Gypsum, Inc. #233	S½NE¼SW¼ Section 2, T40N-R12W	354698	09-04-2000	11-15-2000	Bk. 3622 Pg. 217,18
James Hardie Gypsum, Inc. #234	N½SE¼SW¼ Section 2, T40N-R12W	354699	09-04-2000	11-15-2000	Bk. 3622 Pg. 219,20
James Hardie Gypsum, Inc. #235	S½SE¼SW¼ Section 2, T40N-R12W	354700	09-04-2000	11-15-2000	Bk. 3622 Pg. 221,22
James Hardie Gypsum, Inc. #236	S½SW¼SW¼ Section 2, T40N-R12W	354701	09-04-2000	11-15-2000	Bk. 3622 Pg. 223,24
James Hardie Gypsum, Inc. #237	N½SW¼SW¼ Section 2, T40N-R12W	354702	09-04-2000	11-15-2000	Bk. 3622 Pg. 225,26
James Hardie Gypsum, Inc. #238	S½NW¼SW¼ Section 2, T40N-R12W	354703	09-04-2000	11-15-2000	Bk. 3622 Pg. 227,28

RECEIVED
BUREAU OF
LAND MANAGEMENT
BENT
AMC No.

Claim Name	Lands Affected	AMC No.	Location Date	Recording Date	Book/ Page
James Hardie Gypsum, Inc. #239	N $\frac{1}{2}$ NW $\frac{1}{4}$ SW $\frac{1}{4}$ 2001 AUG -6 Section 2, T40N-R12W	354703	09-04-2000	11-15-2000	Bk. 3622 Pg. 229,30
James Hardie Gypsum, Inc. #240	N $\frac{1}{2}$ NE $\frac{1}{4}$ SE $\frac{1}{4}$ Section 3, T40N-R12W	354705	09-04-2000	11-15-2000	Bk. 3622 Pg. 231,32
James Hardie Gypsum, Inc. #241	S $\frac{1}{2}$ NE $\frac{1}{4}$ SE $\frac{1}{4}$ Section 3, T40N-R12W	354706	09-04-2000	11-15-2000	Bk. 3622 Pg. 233,34
James Hardie Gypsum, Inc. #242	N $\frac{1}{2}$ SE $\frac{1}{4}$ SE $\frac{1}{4}$ Section 3, T40N-R12W	354707	09-04-2000	11-15-2000	Bk. 3622 Pg. 235,36
James Hardie Gypsum, Inc. #243	S $\frac{1}{2}$ SE $\frac{1}{4}$ SE $\frac{1}{4}$ Section 3, T40N-R12W	354708	09-04-2000	11-15-2000	Bk. 3622 Pg. 237,38
James Hardie Gypsum, Inc. #244	S $\frac{1}{2}$ SW $\frac{1}{4}$ SE $\frac{1}{4}$ Section 3, T40N-R12W	354709	09-04-2000	11-15-2000	Bk. 3622 Pg. 239,40
James Hardie Gypsum, Inc. #245	N $\frac{1}{2}$ SW $\frac{1}{4}$ SE $\frac{1}{4}$ Section 3, T40N-R12W	354710	09-04-2000	11-15-2000	Bk. 3622 Pg. 241,42
James Hardie Gypsum, Inc. #246	S $\frac{1}{2}$ NW $\frac{1}{4}$ SE $\frac{1}{4}$ Section 3, T40N-R12W	354711	09-04-2000	11-15-2000	Bk. 3622 Pg. 243,44
James Hardie Gypsum, Inc. #247	N $\frac{1}{2}$ NW $\frac{1}{4}$ SE $\frac{1}{4}$ Section 3, T40N-R12W	354712	09-04-2000	11-15-2000	Bk. 3622 Pg. 245,46
James Hardie Gypsum, Inc. #248	N $\frac{1}{2}$ NE $\frac{1}{4}$ NE $\frac{1}{4}$ Section 3, T40N-R12W	354713	09-04-2000	11-15-2000	Bk. 3622 Pg. 247,48
James Hardie Gypsum, Inc. #249	S $\frac{1}{2}$ NE $\frac{1}{4}$ NE $\frac{1}{4}$ Section 3, T40N-R12W	354714	09-04-2000	11-15-2000	Bk. 3622 Pg. 249,50
James Hardie Gypsum, Inc. #250	N $\frac{1}{2}$ SE $\frac{1}{4}$ NE $\frac{1}{4}$ Section 3, T40N-R12W	354715	09-04-2000	11-15-2000	Bk. 3622 Pg. 251,52
James Hardie Gypsum, Inc. #251	S $\frac{1}{2}$ SE $\frac{1}{4}$ NE $\frac{1}{4}$ Section 3, T40N-R12W	354716	09-04-2000	11-15-2000	Bk. 3622 Pg. 253,54
James Hardie Gypsum, Inc. #252	S $\frac{1}{2}$ SW $\frac{1}{4}$ NE $\frac{1}{4}$ Section 3, T40N-R12W	354717	09-04-2000	11-15-2000	Bk. 3622 Pg. 255,56
James Hardie Gypsum, Inc. #253	N $\frac{1}{2}$ SW $\frac{1}{4}$ NE $\frac{1}{4}$ Section 3, T40N-R12W	354718	09-04-2000	11-15-2000	Bk. 3622 Pg. 257,58
James Hardie Gypsum, Inc. #254	S $\frac{1}{2}$ NW $\frac{1}{4}$ NE $\frac{1}{4}$ Section 3, T40N-R12W	354719	09-04-2000	11-15-2000	Bk. 3622 Pg. 259,60
James Hardie Gypsum, Inc. #255	N $\frac{1}{2}$ NW $\frac{1}{4}$ NE $\frac{1}{4}$ Section 3, T40N-R12W	354720	09-04-2000	11-15-2000	Bk. 3622 Pg. 261,62
James Hardie Gypsum, Inc. #256	N $\frac{1}{2}$ NE $\frac{1}{4}$ NW $\frac{1}{4}$ Section 11, T40N-R12W	354721	09-04-2000	11-15-2000	Bk. 3622 Pg. 263,64
James Hardie Gypsum, Inc. #257	S $\frac{1}{2}$ NE $\frac{1}{4}$ NW $\frac{1}{4}$ Section 11, T40N-R12W	354722	09-04-2000	11-15-2000	Bk. 3622 Pg. 265,66

RECEIVED
BUREAU OF
LAND MANAGEMENT
BLM

Claim Name	Lands Affected	AMC No.	Location Date	Recording Date	Book/ Page
James Hardie Gypsum, Inc. #258	N½SE¼NW¼ Section 11, T40N-R12W	354723	09-04-2000	11-15-2000	Bk. 3622 Pg. 267,68
James Hardie Gypsum, Inc. #259	S½SE¼NW¼ Section 11, T40N-R12W	354724	09-04-2000	11-15-2000	Bk. 3622 Pg. 269,70
James Hardie Gypsum, Inc. #260	S½SW¼NW¼ Section 11, T40N-R12W	354725	09-04-2000	11-15-2000	Bk. 3622 Pg. 271,72
James Hardie Gypsum, Inc. #261	N½SW¼NW¼ Section 11 T40N R12W	354726	09-04-2000	11-15-2000	Bk. 3622 Pg. 273,74
James Hardie Gypsum, Inc. #262	S½NW¼NW¼ Section 11, T40N-R12W	354727	09-04-2000	11-15-2000	Bk. 3622 Pg. 275,76
James Hardie Gypsum, Inc. #263	N½NW¼NW¼ Section 11, T40N-R12W	354728	09-04-2000	11-15-2000	Bk. 3622 Pg. 277,78
James Hardie Gypsum, Inc. #264	N½NE¼SW¼ Section 11, T40N-R12W	354729	09-04-2000	11-15-2000	Bk. 3622 Pg. 279,80
James Hardie Gypsum, Inc. #265	S½NE¼SW¼ Section 11, T40N-R12W	354730	09-04-2000	11-15-2000	Bk. 3622 Pg. 281,82
James Hardie Gypsum, Inc. #266	N½SE¼SW¼ Section 11, T40N-R12W	354731	09-04-2000	11-15-2000	Bk. 3622 Pg. 283,84
James Hardie Gypsum, Inc. #267	S½SE¼SW¼ Section 11, T40N-R12W	354732	09-04-2000	11-15-2000	Bk. 3622 Pg. 285,86
James Hardie Gypsum, Inc. #268	S½SW¼SW¼ Section 11, T40N-R12W	354733	09-04-2000	11-15-2000	Bk. 3622 Pg. 287,88
James Hardie Gypsum, Inc. #269	N½SW¼SW¼ Section 11, T40N-R12W	354734	09-04-2000	11-15-2000	Bk. 3622 Pg. 289,90
James Hardie Gypsum, Inc. #270	S½NW¼SW¼ Section 11, T40N-R12W	354735	09-04-2000	11-15-2000	Bk. 3622 Pg. 291,92
James Hardie Gypsum, Inc. #271	N½NW¼SW¼ Section 11, T40N-R12W	354736	09-04-2000	11-15-2000	Bk. 3622 Pg. 293,94
James Hardie Gypsum, Inc. #272	N½NE¼SE¼ Section 10, T40N-R12W	354737	09-04-2000	11-15-2000	Bk. 3622 Pg. 295,96
James Hardie Gypsum, Inc. #273	S½NE¼SE¼ Section 10, T40N-R12W	354738	09-04-2000	11-15-2000	Bk. 3622 Pg. 297,98
James Hardie Gypsum, Inc. #274	N½SE¼SE¼ Section 10, T40N-R12W	354739	09-04-2000	11-15-2000	Bk. 3622 Pg. 299,300
James Hardie Gypsum, Inc. #275	S½SE¼SE¼ Section 10, T40N-R12W	354740	09-04-2000	11-15-2000	Bk. 3622 Pg. 301,02
James Hardie Gypsum, Inc. #276	S½SW¼SE¼ Section 10, T40N-R12W	354741	09-04-2000	11-15-2000	Bk. 3622 Pg. 303,04

RECEIVED
BUREAU OF
LAND MANAGEMENT
BLM

Claim Name	Lands Affected	AMC No.	Location Date	Recording Date	Book/ Page
James Hardie Gypsum, Inc. #277	N $\frac{1}{2}$ SW $\frac{1}{4}$ SE $\frac{1}{4}$ Section 10, T40N-R12W	2001 AUG - 354742	09-04-2000	11-15-2000	Bk. 3622 Pg. 305,06
James Hardie Gypsum, Inc. #278	S $\frac{1}{2}$ NW $\frac{1}{4}$ SE $\frac{1}{4}$ Section 10, T40N-R12W	354743	09-04-2000	11-15-2000	Bk. 3622 Pg. 307,08
James Hardie Gypsum, Inc. #279	N $\frac{1}{2}$ NW $\frac{1}{4}$ SE $\frac{1}{4}$ Section 10, T40N-R12W	354744	09-04-2000	11-15-2000	Bk. 3622 Pg. 309,10
James Hardie Gypsum, Inc. #280	N $\frac{1}{2}$ NE $\frac{1}{4}$ NE $\frac{1}{4}$ Section 10, T40N-R12W	354745	09-04-2000	11-15-2000	Bk. 3622 Pg. 311,12
James Hardie Gypsum, Inc. #281	S $\frac{1}{2}$ NE $\frac{1}{4}$ NE $\frac{1}{4}$ Section 10, T40N-R12W	354746	09-04-2000	11-15-2000	Bk. 3622 Pg. 313,14
James Hardie Gypsum, Inc. #282	N $\frac{1}{2}$ SE $\frac{1}{4}$ NE $\frac{1}{4}$ Section 10, T40N-R12W	354747	09-04-2000	11-15-2000	Bk. 3622 Pg. 315,16
James Hardie Gypsum, Inc. #283	S $\frac{1}{2}$ SE $\frac{1}{4}$ NE $\frac{1}{4}$ Section 10, T40N-R12W	354748	09-04-2000	11-15-2000	Bk. 3622 Pg. 317,18
James Hardie Gypsum, Inc. #284	S $\frac{1}{2}$ SW $\frac{1}{4}$ NE $\frac{1}{4}$ Section 10, T40N-R12W	354749	09-04-2000	11-15-2000	Bk. 3622 Pg. 319,20
James Hardie Gypsum, Inc. #285	N $\frac{1}{2}$ SW $\frac{1}{4}$ NE $\frac{1}{4}$ Section 10, T40N-R12W	354750	09-04-2000	11-15-2000	Bk. 3622 Pg. 321,22
James Hardie Gypsum, Inc. #286	S $\frac{1}{2}$ NW $\frac{1}{4}$ NE $\frac{1}{4}$ Section 10, T40N-R12W	354751	09-04-2000	11-15-2000	Bk. 3622 Pg. 323,24
James Hardie Gypsum, Inc. #287	N $\frac{1}{2}$ NW $\frac{1}{4}$ NE $\frac{1}{4}$ Section 10, T40N-R12W	354752	09-04-2000	11-15-2000	Bk. 3622 Pg. 325,26
James Hardie Gypsum, Inc. #288	N $\frac{1}{2}$ NE $\frac{1}{4}$ NW $\frac{1}{4}$ Section 14, T40N-R12W	354753	09-04-2000	11-15-2000	Bk. 3622 Pg. 327,28
James Hardie Gypsum, Inc. #289	S $\frac{1}{2}$ NE $\frac{1}{4}$ NW $\frac{1}{4}$ Section 14, T40N-R12W	354754	09-04-2000	11-15-2000	Bk. 3622 Pg. 329,30
James Hardie Gypsum, Inc. #290	N $\frac{1}{2}$ SE $\frac{1}{4}$ NW $\frac{1}{4}$ Section 14, T40N-R12W	354755	09-04-2000	11-15-2000	Bk. 3622 Pg. 331,32
James Hardie Gypsum, Inc. #291	S $\frac{1}{2}$ SE $\frac{1}{4}$ NW $\frac{1}{4}$ Section 14, T40N-R12W	354756	09-04-2000	11-15-2000	Bk. 3622 Pg. 333,34
James Hardie Gypsum, Inc. #292	S $\frac{1}{2}$ SW $\frac{1}{4}$ NW $\frac{1}{4}$ Section 14, T40N-R12W	354757	09-04-2000	11-15-2000	Bk. 3622 Pg. 335,36
James Hardie Gypsum, Inc. #293	N $\frac{1}{2}$ SW $\frac{1}{4}$ NW $\frac{1}{4}$ Section 14, T40N-R12W	354758	09-04-2000	11-15-2000	Bk. 3622 Pg. 337,38
James Hardie Gypsum, Inc. #294	S $\frac{1}{2}$ NW $\frac{1}{4}$ NW $\frac{1}{4}$ Section 14, T40N-R12W	354759	09-04-2000	11-15-2000	Bk. 3622 Pg. 339,40
James Hardie Gypsum, Inc. #295	N $\frac{1}{2}$ NW $\frac{1}{4}$ NW $\frac{1}{4}$ Section 14, T40N-R12W	354760	09-04-2000	11-15-2000	Bk. 3622 Pg. 341,42

RECEIVED
BUREAU OF
LAND MANAGEMENT

Claim Name	Lands Affected	BLM AMC No.	Location Date	Recording Date	Book/ Page
James Hardie Gypsum, Inc. #296	N½NE¼NE¼ Section 15, T40N-R12W	2001 A354761	A 80942-2000	11-15-2000	Bk. 3622 Pg. 343,44
James Hardie Gypsum, Inc. #297	S½NE¼NE¼ Section 15, T40N-R12W	354762	09-04-2000	11-15-2000	Bk. 3622 Pg. 345,46
James Hardie Gypsum, Inc. #298	N½SE¼NE¼ Section 15, T40N-R12W	354763	09-04-2000	11-15-2000	Bk. 3622 Pg. 347,48
James Hardie Gypsum, Inc. #299	S½SE¼NE¼ Section 15, T40N-R12W	354764	09-04-2000	11-15-2000	Bk. 3622 Pg. 349,50
James Hardie Gypsum, Inc. #300	S½SW¼NE¼ Section 15, T40N-R12W	354765	09-04-2000	11-15-2000	Bk. 3622 Pg. 351,52
James Hardie Gypsum, Inc. #301	N½SW¼NE¼ Section 15, T40N-R12W	354766	09-04-2000	11-15-2000	Bk. 3622 Pg. 353,54
James Hardie Gypsum, Inc. #302	S½NW¼NE¼ Section 15, T40N-R12W	354767	09-04-2000	11-15-2000	Bk. 3622 Pg. 355,56
James Hardie Gypsum, Inc. #303	N½NW¼NE¼ Section 15, T40N-R12W	354768	09-04-2000	11-15-2000	Bk. 3622 Pg. 357,58
James Hardie Gypsum, Inc. #304	N½NE¼SE¼ Section 15, T40N-R12W	354769	09-04-2000	11-15-2000	Bk. 3622 Pg. 359,60
James Hardie Gypsum, Inc. #305	S½NE¼SE¼ Section 15, T40N-12W	354770	09-04-2000	11-15-2000	Bk. 3622 Pg. 361,62
James Hardie Gypsum, Inc. #306	N½SE¼SE¼ Section 15, T40N-R12W	354771	09-04-2000	11-15-2000	Bk. 3622 Pg. 363,64
James Hardie Gypsum, Inc. #307	S½SE¼SE¼ Section 15, T40N-R12W	354772	09-04-2000	11-15-2000	Bk. 3622 Pg. 365,66
James Hardie Gypsum, Inc. #308	S½SW¼SE¼ Section 15, T40N-R12W	354773	09-04-2000	11-15-2000	Bk. 3622 Pg. 367,68
James Hardie Gypsum, Inc. #309	N½SW¼SE¼ Section 15, T40N-R12W	354774	09-04-2000	11-15-2000	Bk. 3622 Pg. 369,70
James Hardie Gypsum, Inc. #310	S½NW¼SE¼ Section 15, T40N-R12W	354775	09-04-2000	11-15-2000	Bk. 3622 Pg. 371,72
James Hardie Gypsum, Inc. #311	N½NW¼SE¼ Section 15, T40N-R12W	354776	09-04-2000	11-15-2000	Bk. 3622 Pg. 373,74
James Hardie Gypsum, Inc. #312	N½NE¼NW¼ Section 22, T40N-R12W	354777	09-04-2000	11-15-2000	Bk. 3622 Pg. 375,76
James Hardie Gypsum, Inc. #313	S½NE¼NW¼ Section 22, T40N-R12W	354778	09-04-2000	11-15-2000	Bk. 3622 Pg. 377,78
James Hardie Gypsum, Inc. #314	N½SE¼NW¼ Section 22, T40N-R12W	354779	09-04-2000	11-15-2000	Bk. 3622 Pg. 379,80

RECEIVED
BUREAU OF
LAND MANAGEMENT
BLM

Claim Name	Lands Affected	BLM AMC No.	Location Date	Recording Date	Book/ Page
James Hardie Gypsum, Inc. #315	S½SE¼NW¼ Section 22, T40N-R12W	2001 AUG 18 8:45 354780 A	09-04-2000	11-15-2000	Bk. 3622 Pg. 381,82
James Hardie Gypsum, Inc. #316	S½SW¼NW¼ Section 22, T40N-R12W	354781 ARIZONA STATE OFFICE PHOENIX, ARIZONA	09-04-2000	11-15-2000	Bk. 3622 Pg. 383,84
James Hardie Gypsum, Inc. #317	N½SW¼NW¼ Section 22, T40N-R12W	354782	09-04-2000	11-15-2000	Bk. 3622 Pg. 385,86
James Hardie Gypsum, Inc. #318	S½NW¼NW¼ Section 22, T40N-R12W	354783	09-04-2000	11-15-2000	Bk. 3622 Pg. 387,88
James Hardie Gypsum, Inc. #319	N½NW¼NW¼ Section 22, T40N-R12W	354784	09-04-2000	11-15-2000	Bk. 3622 Pg. 389,90
James Hardie Gypsum, Inc. #320	NE¼NE¼NE¼ Section 23, T40N-R13W NW¼NW¼NW¼ Section 24, T40N-R13W	354785	09-05-2000	11-15-2000	Bk. 3622 Pg. 391,92
James Hardie Gypsum, Inc. #321	S½NW¼SW¼ Section 24, T40N-R13W	354786	09-05-2000	11-15-2000	Bk. 3622 Pg. 393,94
James Hardie Gypsum, Inc. #322	N½NW¼SW¼ Section 24, T40N-R13W	354787	09-05-2000	11-15-2000	Bk. 3622 Pg. 395,96
James Hardie Gypsum, Inc. #327 (AMENDED 06-25-2001)	SW¼SW¼SE¼ SE¼SE¼SW¼ Section 2, T40N-R13W	354788	09-05-2000	11-15-2000	Bk. 3622 Pg. 397,98
James Hardie Gypsum, Inc. #328 (AMENDED 06-25-2001)	NW¼SW¼SE¼ NE¼SE¼SW¼ Section 2, T40N-R13W	354789	09-05-2000	11-15-2000	Bk. 3622 Pg. 399,400
James Hardie Gypsum, Inc. #329 (AMENDED 06-25-2001)	NW¼NW¼SE¼ NE¼NE¼SW¼ Section 2, T40N-R13W	354790	09-05-2000	11-15-2000	Bk. 3622 Pg. 401,02
James Hardie Gypsum, Inc. #330	SE¼SE¼NW¼ SW¼SW¼NE¼ Section 2, T40N-R13W	354791	09-05-2000	11-15-2000	Bk. 3622 Pg. 403,04
James Hardie Gypsum, Inc. #335	SE¼SE¼NW¼ SW¼SW¼NE¼ Section 11, T40N-R13W	354792 13	09-05-2000	11-15-2000	Bk. 3622 Pg. 405,06

RECEIVED
BUREAU OF
LAND MANAGEMENT
AMC No.

Claim Name	Lands Affected	AMC No.	Location Date	Recording Date	Book/ Page
James Hardie Gypsum, Inc. #336	NE $\frac{1}{4}$ SE $\frac{1}{4}$ NW $\frac{1}{4}$ NW $\frac{1}{4}$ SW $\frac{1}{4}$ NE $\frac{1}{4}$ Section 11, T40N-R13W	2001 AUG 31 8:49 354798	09-05-2000	11-15-2000	Bk. 3622 Pg. 407,08
James Hardie Gypsum, Inc. #337	SE $\frac{1}{4}$ NE $\frac{1}{4}$ NW $\frac{1}{4}$ SW $\frac{1}{4}$ NW $\frac{1}{4}$ NE $\frac{1}{4}$ Section 11, T40N-R13W	ARIZONA STATE OFFICE PHOENIX, ARIZONA 354794	09-05-2000	11-15-2000	Bk. 3622 Pg. 409,10
James Hardie Gypsum, Inc. #338	NE $\frac{1}{4}$ NE $\frac{1}{4}$ NW $\frac{1}{4}$ NW $\frac{1}{4}$ NW $\frac{1}{4}$ NE $\frac{1}{4}$ Section 11, T40N-R13W	354795	09-05-2000	11-15-2000	Bk. 3622 Pg. 411,12
James Hardie Gypsum, Inc. #339	SW $\frac{1}{4}$ SE $\frac{1}{4}$ SE $\frac{1}{4}$ SE $\frac{1}{4}$ SW $\frac{1}{4}$ SE $\frac{1}{4}$ Section 3, T40N-R13W	354796	09-05-2000	11-15-2000	Bk. 3622 Pg. 413,14
James Hardie Gypsum, Inc. #340	NW $\frac{1}{4}$ SE $\frac{1}{4}$ SE $\frac{1}{4}$ NE $\frac{1}{4}$ SW $\frac{1}{4}$ SE $\frac{1}{4}$ Section 3, T40N-R13W	354797	09-05-2000	11-15-2000	Bk. 3622 Pg. 415,16
James Hardie Gypsum, Inc. #341	SE $\frac{1}{4}$ NW $\frac{1}{4}$ SE $\frac{1}{4}$ SW $\frac{1}{4}$ NE $\frac{1}{4}$ SE $\frac{1}{4}$ Section 3, T40N R13W	354798	09-05-2000	11-15-2000	Bk. 3622 Pg. 417,18
James Hardie Gypsum, Inc. #342	SE $\frac{1}{4}$ SW $\frac{1}{4}$ NE $\frac{1}{4}$ SW $\frac{1}{4}$ SE $\frac{1}{4}$ NE $\frac{1}{4}$ Section 3, T40N-R13W	354799	09-05-2000	11-15-2000	Bk. 3622 Pg. 419,20
James Hardie Gypsum, Inc. #343	NW $\frac{1}{4}$ SE $\frac{1}{4}$ NW $\frac{1}{4}$ NE $\frac{1}{4}$ SW $\frac{1}{4}$ NW $\frac{1}{4}$ Section 35, T41N-R13W	354800	09-05-2000	11-15-2000	Bk. 3622 Pg. 421,22
James Hardie Gypsum, Inc. #344	SE $\frac{1}{4}$ SW $\frac{1}{4}$ NW $\frac{1}{4}$ SW $\frac{1}{4}$ SE $\frac{1}{4}$ NW $\frac{1}{4}$ Section 35, T41N-R13W	354801	09-05-2000	11-15-2000	Bk. 3622 Pg. 423,24
James Hardie Gypsum, Inc. #345	NE $\frac{1}{4}$ NW $\frac{1}{4}$ SW $\frac{1}{4}$ NW $\frac{1}{4}$ NE $\frac{1}{4}$ SW $\frac{1}{4}$ Section 35, T41N-R13W	354802	09-05-2000	11-15-2000	Bk. 3622 Pg. 425,26

RECEIVED
BUREAU OF
LAND MANAGEMENT

2001 AUG -6 A 8: 43

ARIZONA
STATE OFFICE
PHOENIX, ARIZONA

Lands Affected (Parts of):

Township 40 North, Range 12 West, G&SRM

Sections 2, 3, 10, 11, 14, 15, and 22

Township 41 North, Range 12 West, G&SRM

Sections 7, 8, 18, 19, 20, 25, 26, 29, 30, and 31

Township 41 North, Range 13 West, G&SRM

Sections 13, 24, 25, 31, and 35

Township 40 North, Range 13 West, G&SRM

Sections 2, 3, 11, 13, 14, 23, 24

"EXHIBIT "B"

RECEIVED
BUREAU OF
LAND MANAGEMENT

PLATS OF JAMES HARDIE GYPSUM, INC. PLACER MINING CLAIMS - 6 A 8: 43
MOHAVE COUNTY, ARIZONA

(GILA & SALT RIVER MERIDIAN)

ARIZONA
STATE OFFICE
PHOENIX, ARIZONA

RECEIVED
 BUREAU OF
 LAND MANAGEMENT

2001 AUG -6 A 8:44

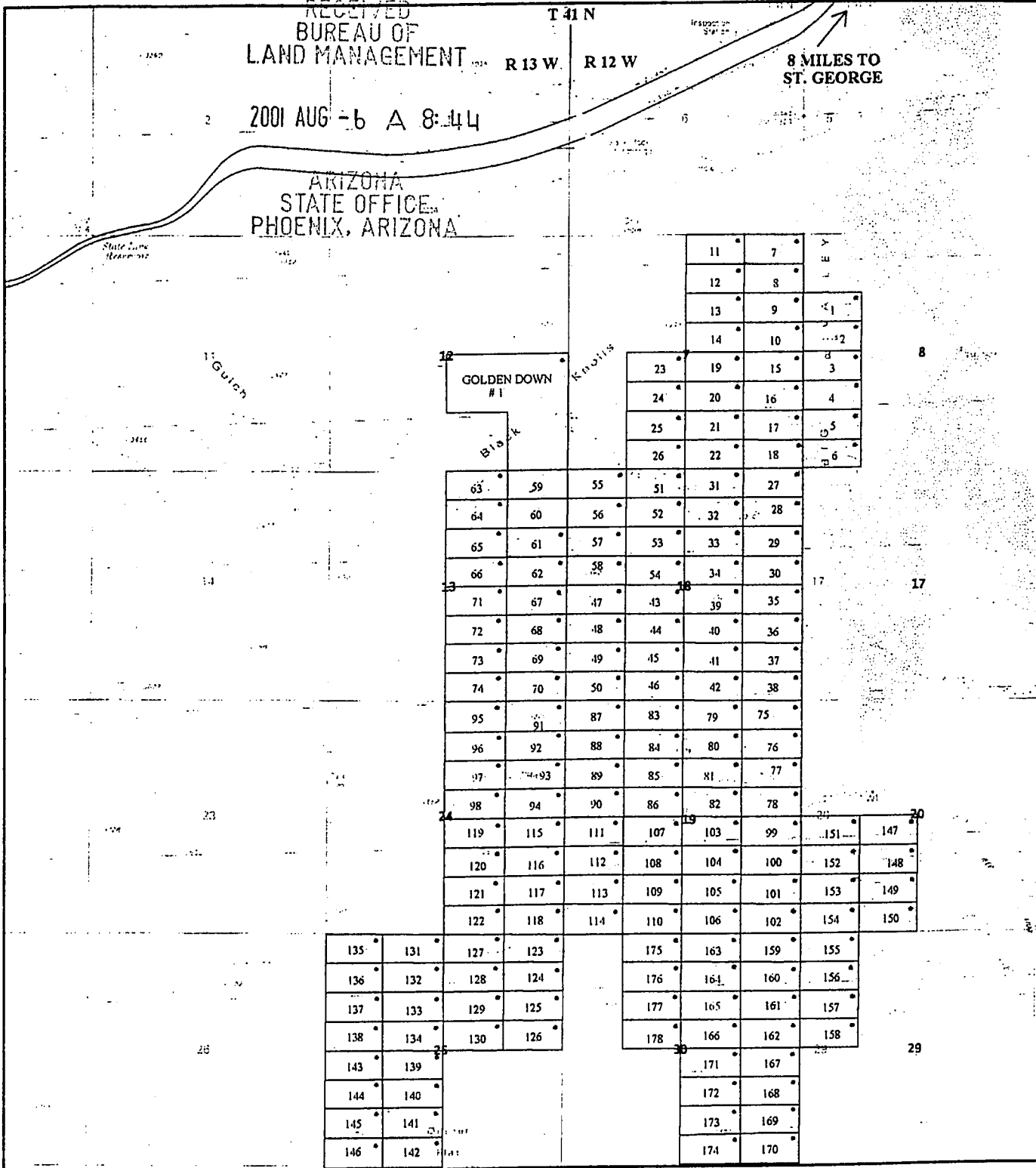
ARIZONA
 STATE OFFICE
 PHOENIX, ARIZONA

T 41 N

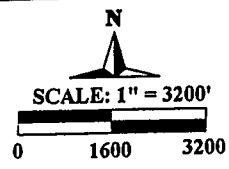
R 13 W

R 12 W

8 MILES TO
 ST. GEORGE



JAMES HARDIE GYPSUM INC. RELOCATED GYPSUM CITY CLAIMS
GOLDEN DOWN # 1 +/- 120 ACRES
PLACERS CLAIMS 1-178 +/- 20 ACRES
 • LOCATION NOTICES
 AZURITE INC. SEPTEMBER 2000



RECEIVED
BUREAU OF
LAND MANAGEMENT

2001 AUG - 5 A 8:44

ARIZONA
STATE OFFICE
PHOENIX, ARIZONA

ST. GEORGE
14 MILES

179
180

343
344
345

T 41 N

T 40 N

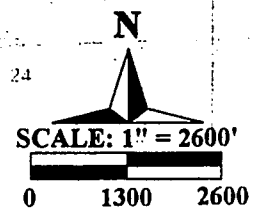
342
341
340
339

330
329
328
327
338
337
336
335

181	192	185
182	191	186
183	190	187
184	189	188

320	193
199	194
198	195
197	196
322	
321	

**JHG ASSOCIATION
PLACER CLAIMS**
RELOCATED JHG CLAIMS
ALL CLAIMS +/- 20 ACRES
• LOCATION NOTICES



AZURITE INC SEPTEMBER 2000

RECEIVED
BUREAU OF
LAND MANAGEMENT

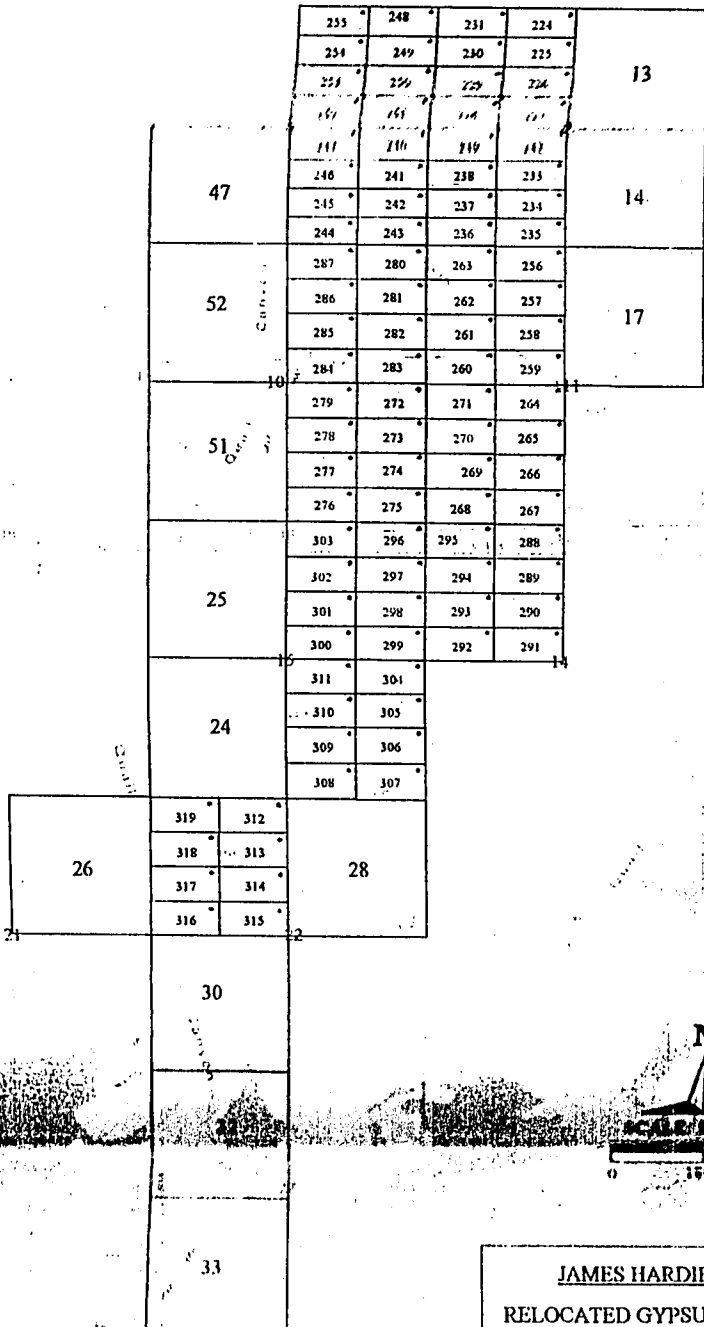
↑ 11 MILES TO
ST. GEORGE

2001 AUG -6 A 8:44

ARIZONA
STATE OFFICE
PHOENIX, ARIZONA

215	208	207	200
214	209	206	201
213	210	205	202
212	211	204	203
223	216		
222	217		
221	218		
220	219		

R 12 W
R 11 W
T 41 N
T 40 N



JAMES HARDIE GYPSUM INC.
 RELOCATED GYPSUM TOWN CLAIMS
 200-223 +/- 20 ACRES
 224-255 +/- 16 ACRES
 256-319 +/- 20 ACRES
 CURRENT GYPSUM TOWN CLAIMS
 13,14,47 +/- 128 ACRES
 17,24-26,28,30, 51, 52 +/- 160 ACRES
 • LOCATION NOTICES

"EXHIBIT "C"

UNPATENTED PLACER MINING CLAIMS IN MOHAVE COUNTY, ARIZONA

(GILA & SALT RIVER MERIDIAN)

RECEIVED
BUREAU OF
LAND MANAGEMENT
2001 AUG -6 A 8:44
ARIZONA
STATE OFFICE
PHOENIX, ARIZONA

EXHIBIT "C"
(11 Pages)

Western Mining & Minerals, Inc.
Placer Mining Claims

RECEIVED
BUREAU OF
LAND MANAGEMENT

2001 AUG -6 A 8: 44

ARIZONA
STATE OFFICE
PHOENIX, ARIZONA

(claims contain 160 acres unless otherwise noted)

Dutchman Claims (3)

The following are situated in T. 41 N., R. 11 W., S.R.B.M., Mohave County, Arizona:

Claim Name	Description	Book/Page	Number
Dutchman #1	SE1/4 Section 9	2798/471	AMC 341549 ✓
Dutchman #2	NW1/4 Section 10	2798/473	AMC 341550 ✓
Dutchman #3	NE1/4 Section 10	2798/475	AMC 341551 ✓

MGA Claims (122)

The following are situated in T. 37 N., R. 10 W., S.R.B.M., Mohave County, Arizona:

Claim Name	Description	Book/Page	Number
MGA #1	Lots 1, 2 and 3, Section 3, containing 141.11 acres	2822/934	AMC 342515 ✓
MGA #2	N1/2 Section 3, excluding lots 1, 2, 3 and 4, containing 160 acres.	2822/936	AMC 342516 ✓
MGA #3	Lot 4, Section 3 and Lots 1 and 2, Section 4, containing 139.35 acres	2822/938	AMC 342517 ✓
MGA #4	N1/2 Section 4, excluding lots 1, 2, 3 and 4, containing 160 acres.	2822/940	AMC 342518 ✓
MGA #5	SE1/4 Section 4	2822/942	AMC 342519 ✓
MGA #6	SW1/4 Section 4	2822/944	AMC 342520 ✓
MGA #7	Lots 3 and 4, Section 4 and Lot 1, Section 5, containing 139.18 acres	2822/946	AMC 342521 ✓
MGA #8	Lots 2, 3 and 4, Section 5, containing 137.38 acres	2822/948	AMC 342522 ✓

MGA #9	N1/2 Sect 5, excluding lots 1, 2, 3 and 4, containing 160 acres.	2822/950	AMC 342523
MGA #10	SE1/4 Section 5	2822/952	AMC 342524
MGA #11	SW1/4 Section 5	2822/954	AMC 342525
MGA #12	Lots 1, 2 and 3, Section 6, containing 135.21 acres	2822/956	AMC 342526
MGA #13	N1/2 Section 6, excluding lots 1, 2, 3 and 4, containing 160 acres.	2822/958	AMC 342527
MGA #14	SE1/4 Section 6	2822/960	AMC 342528
MGA #15	SW1/4 Section 6	2822/962	AMC 342529
MGA #16	NE1/4 Section 7	2822/964	AMC 342530
MGA #18	N1/2 S1/2 Section 7	2822/966	AMC 342531
MGA #19	NW1/4 Section 7	2822/968	AMC 342532
MGA #21	N1/2 N1/2 Section 8	2822/970	AMC 342533

RECEIVED
BUREAU OF
LAND MANAGEMENT

2001 AUG -6 A 8: 41

ARIZONA
STATE OFFICE
PHOENIX, ARIZONA

The following is situated in T. 37 N., R. 10 W., and T. 37 N., R. 11 W., S.R.B.M., Mohave County, Arizona:

Claim Name	Description	Book/Page	Number
MGA #22	Lot 4, Section 6, T. 37 N., R. 10 W., and Lots 1 and 2, Section 1, T. 37 N., R. 11 W., containing 132.44 acres	2822/972	AMC 342534

The following are situated in T. 37 N., R. 11 W., Mohave County, Arizona:

Claim Name	Description	Book/Page	Number
MGA #23	NE1/4 Section 1, excluding Lots 1 and 2, containing 80 acres	2822/974	AMC 342535
MGA #24	SE1/4 Section 1	2822/976	AMC 342536
MGA #25	NE1/4 Section 12	2822/978	AMC 342537

15

The following are situated in T. 3& N., R. 10 W., Mohave County, Arizona:

RECEIVED
BUREAU OF
LAND MANAGEMENT

2001 AUG -6 A 8:44

ARIZONA
STATE OFFICE
PHOENIX, ARIZONA

Claim Name	Description	Book/Page	Number
MGA #26	Lots 3 and 4 and E1/2 SW1/4 Section 7, containing 157.63 acres	2822/980	AMC 342538
MGA #27	SW1/4 Section 17	2822/982	AMC 342539
MGA #28	W1/2 NE1/4 Section 18 and W1/2 SE1/4 Section 7	2822/984	AMC 342540
MGA #29	SE1/4 Section 18	2822/986	AMC 342541
MGA #30	Lots 3 and 4 and E1/2 SW1/4 Section 18, containing 157.79 acres	2822/988	AMC 342542
MGA #31	Lots 1 and 2 and E1/2 NW1/4 Section 18, containing 157.82 acres	2822/990	AMC 342543
MGA #32	NE1/4 Section 19	2822/992	AMC 342544
MGA #33	SE1/4 Section 19	2822/994	AMC 342545
MGA #34	Lots 3 and 4 and E1/2 SW1/4 Section 19, containing 158.00 acres	2822/996	AMC 342546
MGA #35	Lots 1 and 2 and E1/2 NW1/4 Section 19, containing 157.84 acres	2822/998	AMC 342547
MGA #36	SE1/4 Section 20	2822/1000	AMC 342548
MGA #37	SW1/4 Section 20	2823/1	AMC 342549
MGA #38	NW1/4 Section 20	2823/3	AMC 342550
MGA #39	SW1/4 Section 21	2823/5	AMC 342551
MGA #40	SW1/4 Section 27	/2823/7	AMC 342552
MGA #41	SE1/4 Section 28	2823/9	AMC 342553
MGA #42	SW1/4 Section 28	2823/11	AMC 342554
MGA #43	NW1/4 Section 28	2823/13	AMC 342555
MGA #44	NE1/4 Section 29	2823/15	AMC 342556

19

MGA #45	SE1/4 Section 29	2823/17	AMC 342557
MGA #46	SW1/4 Section 29	2823/19	AMC 342558
MGA #47	NW1/4 Section 29	2823/21	AMC 342559
MGA #48	NE1/4 Section 30	2823/23	AMC 342560
MGA #49	SE1/4 Section 30	2823/25	AMC 342561
MGA #50	Lots 3 and 4 and E1/2 SW1/4 Section 30, containing 158.38 acres	2823/27	AMC 342562
MGA #51	Lots 1 and 2 and E1/2 NW1/4 Section 30, containing 158.18 acres	2823/29	AMC 342563
MGA #52	NE1/4 Section 31	2823/31	AMC 342564
MGA #53	SE1/4 Section 31	2823/33	AMC 342565
MGA #54	Lots 3 and 4 and E1/2 SW1/4 Section 31, containing 158.54 acres	2823/35	AMC 342566
MGA #55	Lots 1 and 2 and E1/2 NW1/4 Section 31, containing 158.50 acres	2823/37	AMC 342567
MGA #56	NE1/4 Section 32	2823/39	AMC 342568
MGA #57	SE1/4 Section 32	2823/41	AMC 342569
MGA #58	SW1/4 Section 32	2823/43	AMC 342570
MGA #59	NW1/4 Section 32	2823/45	AMC 342571
MGA #60	NE1/4 Section 33	2823/47	AMC 342572
MGA #61	SE1/4 Section 33	2823/49	AMC 342573
MGA #62	SW1/4 Section 33	2823/51	AMC 342574
MGA #63	NW1/4 Section 33	2823/53	AMC 342575
MGA #64	SE1/4 Section 34	2823/55	AMC 342576
MGA #65	SW1/4 Section 34	2823/57	AMC 342577
MGA #66	NW1/4 Section 34	2823/59	AMC 342578

RECEIVED
BUREAU OF
LAND MANAGEMENT

2001 AUG -6 A 8:

ARIZONA
STATE OFFICE
PHOENIX, ARIZONA

22

The following are situated in T. 38 N., R. 11 W., \equiv B.M., Mohave County, Arizona:

Claim Name	Description	Book/Page	Number
MGA #67	SE1/4 Section 1	2823/61	AMC 342579
MGA #68	SW1/4 Section 1	2823/63	AMC 342580
MGA #70	SE1/4 NW1/4 and S1/2 NE1/4 Section 2, containing 120 acres	2823/67	AMC 342582
MGA #72	Lots 1, 2 and 3 Section 2 and W1/2 Lot 4 Section 1, containing 142.18 acres	2823/71	AMC 342584
MGA #80	Lots 2, 3 and 4 Section 6, containing 119.36 acres	2823/73	AMC 342585
MGA #81	N1/2 Section 6, excluding lots 1, 2, 3 and 4, containing 160 acres.	2823/75	AMC 342586
MGA #82	SE1/4 Section 6	2823/77	AMC 342587
MGA #83	Lots 3 and 4 and E1/2 SW1/4 Section 6, containing 153.39 acres	2823/79	AMC 342588
MGA #84	NE1/4 Section 7	2823/81	AMC 342589
MGA #85	Lots 1 and 2 and E1/2 NW1/4 Section 7, containing 153.09 acres	2823/83	AMC 342590
MGA #86	SE1/4 Section 11	2823/85	AMC 342591
*GA #87	NE1/4 Section 12	2823/87	AMC 342592
MGA #88	SE1/4 Section 12	2823/89	AMC 342593
MGA #89	SW1/4 Section 12	2823/91	AMC 342594
MGA #90	NW1/4 Section 12	2823/93	AMC 342595
MGA #91	NE1/4 Section 13	2823/95	AMC 342596
MGA #92	SE1/4 Section 13	2823/97	AMC 342597
MGA #93	SW1/4 Section 13	2823/99	AMC 342598
MGA #94	NW1/4 Section 13	2823/101	AMC 342599

RECEIVED
BUREAU OF
LAND MANAGEMENT

2001 AUG -6 A 6

ARIZONA
STATE OFFICE
PHOENIX, ARIZONA

19

MGA #95	NE1/4 Section 14	2823/103	AMC 342600
MGA #96	SE1/4 Section 14	2823/105	AMC 342601
MGA #97	E1/2 W1/2 Section 14	2823/107	AMC 342602
MGA #98	NE1/4 Section 23	2823/109	AMC 342603
MGA #99	SE1/4 Section 23	2823/111	AMC 342604
MGA #100	E1/2 W1/2 Section 23	2823/113	AMC 342605
MGA #101	NE1/4 Section 24	2823/115	AMC 342606
MGA #102	SE1/4 Section 24	2823/117	AMC 342607
MGA #103	SW1/4 Section 24	2823/119	AMC 342608
MGA #104	NW1/4 Section 24	2823/121	AMC 342609
MGA #105	NE1/4 Section 25	2823/123	AMC 342610
MGA #106	SE1/4 Section 25	2823/125	AMC 342611
MGA #107	SW1/4 Section 25	2823/127	AMC 342612
MGA #108	NW1/4 Section 25	2823/129	AMC 342613
MGA #109	E1/2 NE1/4 and NE1/4 SE1/4 Section 26, containing 120 acres	2823/131	AMC 342614
MGA #110	NE1/4 Section 36	2823/133	AMC 342615
MGA #111	SE1/4 Section 36	2823/135	AMC 342616
MGA #112	NW1/4 Section 36	2823/137	AMC 342617

RECEIVED
BUREAU OF
LAND MANAGEMENT

2001 AUG -6 A 8

ARIZONA
STATE OFFICE
PHOENIX, ARIZ

The following is situated in T. 38 N., R. 12 W., S.R.B.M., Mohave County, Arizona:

Claim Name	Description	Book/Page	Number
MGA #151	Lot 1 and SE1/4 NE1/4 Section 1, containing 80.71 acres	2823/175	AMC 342636

19

The following are situated in T. 39 N., R. 11 W. | U R.B.M., Mohave County, Arizona:

Claim Name	Description	Book/Page	Number
MGA #69	NW1/4 Section 35	2823/65	AMC 342581
MGA #71	SW1/4 Section 35	2823/69	AMC 342583
Claim Name	County BLM Description	Book/Page	Number
MGA #114	SE1/4 Section 18	2823/139	AMC 342618
MGA #115	Lots 3 and 4 and E1/2 SW1/4 Section 18, containing 146.12 acres	2823/141	AMC 342619
MGA #116	NE1/4 Section 19	2823/143	AMC 342620
MGA #117	SE1/4 Section 19	2823/145	AMC 342621
MGA #118	Lots 3 and 4 and E1/2 SW1/4 Section 19, containing 147.26 acres	2823/147	AMC 342622
MGA #119	Lots 1 and 2 and E1/2 NW1/4 Section 19, containing 146.58 acres	2823/149	AMC 342623
MGA #130	NE1/4 Section 30	2823/151	AMC 342624
MGA #131	SE1/4 Section 30	2823/153	AMC 342625
MGA #132	Lots 3 and 4 and E1/2 SW1/4 Section 30, containing 148.50 acres	2823/155	AMC 342626
MGA #133	Lots 1 and 2 and E1/2 NW1/4 Section 30, containing 147.90 acres	2823/157	AMC 342627
MGA #134	NE1/4 Section 31	2823/159	AMC 342628
MGA #135	SE1/4 Section 31	2823/161	AMC 342629
MGA #136	Lots 3 and 4 and E1/2 SW1/4 Section 31, containing 149.65 acres	2823/163	AMC 342630
MGA #137	Lots 1 and 2 and E1/2 NW1/4 Section 31, containing 149.15 acres	2823/165	AMC 342631
MGA #146	SE1/4 Section 35	2823/167	AMC 342632

RECEIVED
BUREAU OF
LAND MANAGEMENT
2001 AUG -6 A 8:44

ARIZONA
STATE OFFICE
PHOENIX, ARIZONA

17

The following are situated in T. 39 N., R. 12 W., S.R.B.M., Mohave County, Arizona:

Claim Name	Description	Book/Page	Number
MGA #148	S1/2 SE1/4 Section 24, containing 80 acres	2823/169	AMC 342630
MGA #149	NE1/4 Section 25	2823/171	AMC 342634
MGA #150	SE1/4 Section 25	2823/173	AMC 342635

RECEIVED
BUREAU OF
LAND MANAGEMENT

2001 AUG -6 A 8:44

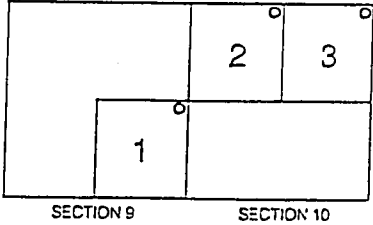
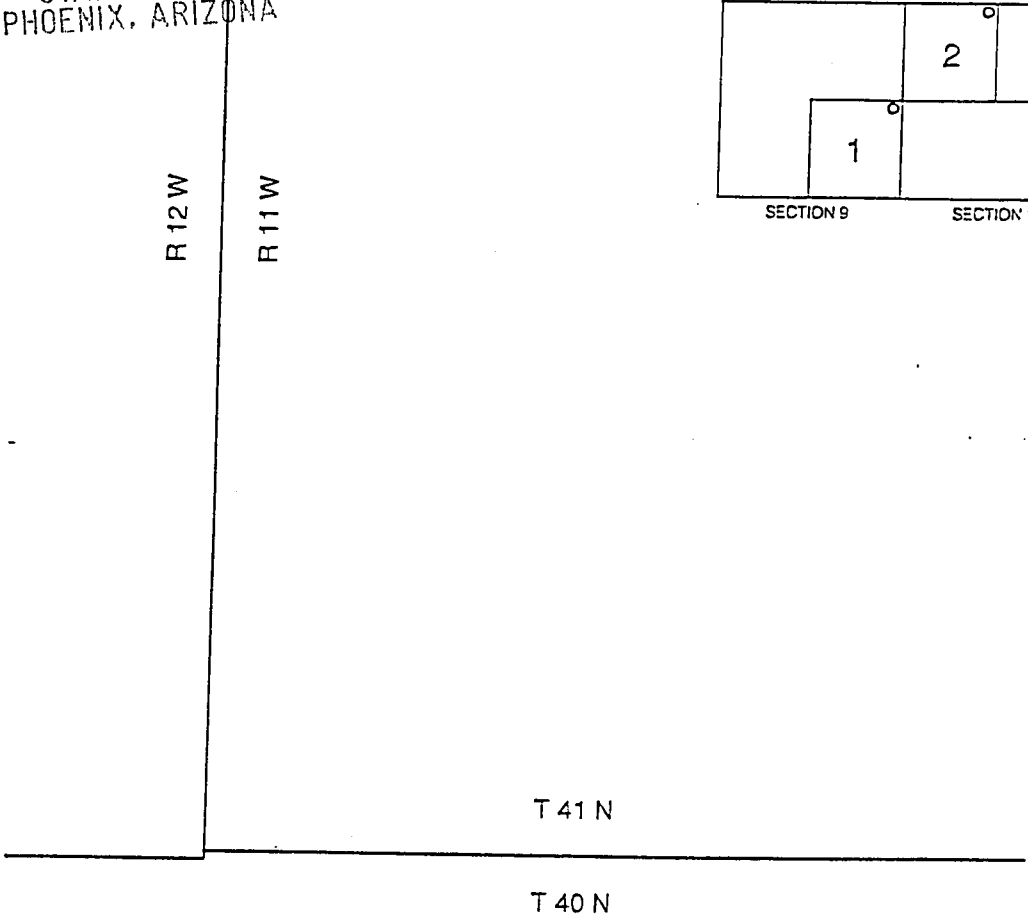
ARIZONA
STATE OFFICE
PHOENIX, ARIZONA

3

RECEIVED
BUREAU OF
LAND MANAGEMENT

2001 AUG -6 A 8:44

ARIZONA
STATE OFFICE
PHOENIX, ARIZONA



DUTCHMAN CLAIMS
MOHAVE COUNTY, ARIZONA



○ LOCATION NOTICES

RECEIVED
BUREAU OF
LAND MANAGEMENT

2001 AUG -6 A 8:1

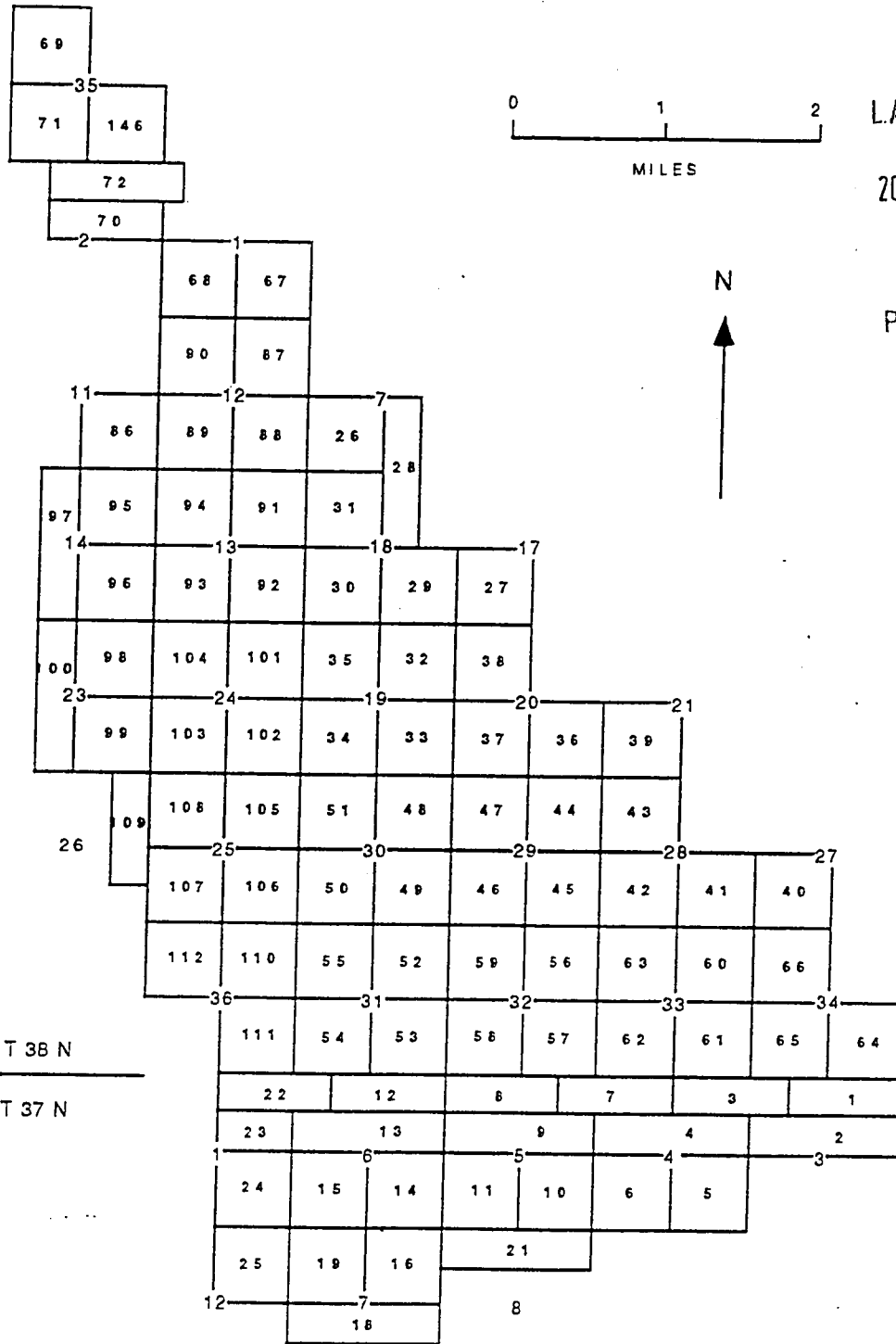
ARIZONA
STATE OFFICE
PHOENIX, ARIZONA

T 39 N

T 38 N



N



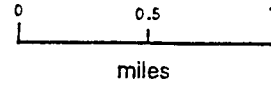
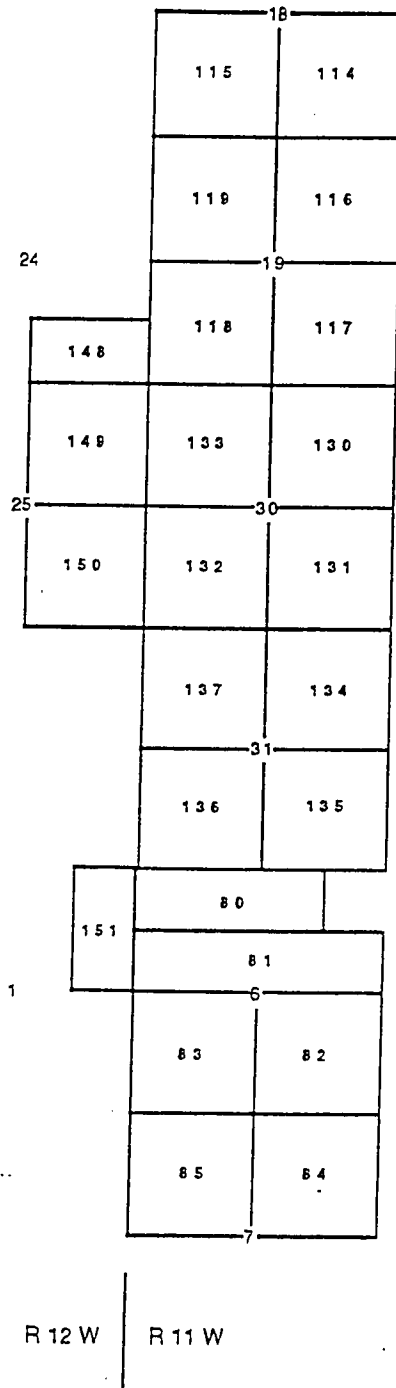
MGA CLAIMS

MOHAVE COUNTY, ARIZONA

RECEIVED
BUREAU OF
LAND MANAGEMENT

2001 AUG -6 A 8: 4

ARIZONA
STATE OFFICE
PHOENIX, ARIZONA



MGA CLAIMS

MOHAVE COUNTY, ARIZONA

"EXHIBIT "D"

RECEIVED
BUREAU OF
LAND MANAGEMENT

UNPATENTED PLACER MINING CLAIMS IN MOHAVE COUNTY, ARIZONA

2001 AUG -6 A 8:45

(GILA & SALT RIVER MERIDIAN)

ARIZONA
STATE OFFICE
PHOENIX, ARIZONA

EXHIBIT "D"
(7 Pages)

RECEIVED
BUREAU OF
LAND MANAGEMENT

NEW GYPSUM CLAIMS

2001 AUG -6 A 8:45

The following are situated in T. 42 N., R. 12 W., S.R.B.M.,
Mohave County, Arizona:

BLM
STATE OFFICE
PHOENIX, ARIZONA

Claim Name	Description	County Book/Page	BLM Number
New Gypsum #2	SW 1/4 Section 31	731/21	139183 ✓
New Gypsum #3	Lots #1, 2, 3 and 4 along fractional Section 31 North boundary	731/22	139184 ✓

The following are situated in T. 41 N., R. 12 W., S.R.B.M.,
Mohave County, Arizona:

Claim Name	Description	County Book/Page	BLM Number
New Gypsum #4	Lots 1, 2 and 3 and that portion of the SE 1/4 NW 1/4 Section 6 that lies north of the I-15 right-of-way	2123/486	324812 ✓
New Gypsum #5	Lots 4 and 5, Section 6	2123/488	324813 ✓

MT. AETNA CLAIMS

The following are situated in T. 41 N., R. 11 W., S.R.B.M.,
Mohave County, Arizona:

Claim Name	Description	County Book/Page	BLM Number
Mt. Aetna #1	NW 1/4 Section 15	731/623	139177 ✓
Mt. Aetna #2	SW 1/4 Section 10	731/625	139178 ✓
Mt. Aetna #3	SE 1/4 Section 10	731/626	139179 ✓
Mt. Aetna #4	NE 1/4 Section 16	731/627	139180 ✓
Mt. Aetna #5	SE 1/4 Section 16	731/628	139181 ✓

GYPSUM HILLS CLAIMS

RECEIVED
BUREAU OF
LAND MANAGEMENT

The following are situated in T. 41 N., R. 11 W., S.R.B.M., Mohave County, Arizona:

Claim Name	Description	County Book/Page	BLM Number
Gypsum Hills #1	NW1/4 Section 11	5-R/33	74105 ✓
Gypsum Hills #2	SW1/4 Section 11	5-R/34	74106 ✓
Gypsum Hills #3	NE1/4 Section 15	5-R/35	74107 ✓
Gypsum Hills #4	SE1/4 Section 15	5-R/36	74108 ✓
Gypsum Hills #5	SW1/4 Section 15	5-R/37	74109 ✓
Gypsum Hills #6	NW1/4 Section 14	572/591-592	74149 ✓
Gypsum Hills #7	NE1/4 Section 22	5-R/38	74110 ✓
Gypsum Hills #8	SE1/4 Section 22	5-R/39	74111 ✓
Gypsum Hills #9	SW1/4 Section 22	5-R/40	74112 ✓
Gypsum Hills #10	NW1/4 Section 22	5-R/41	74113 ✓
Gypsum Hills #19	NW1/4 Section 27	5-R/50	74122 ✓
Gypsum Hills #20	NE1/4 Section 28	5-R/51	74123 ✓
Gypsum Hills #22	SW1/4 Section 28	5-R/53	74125 ✓
Gypsum Hills #23	NW1/4 Section 28	5-R/54	74126 ✓

2001 AUG -6 A 8:4

ARIZONA
STATE OFFICE
PHOENIX, ARIZONA

GOLDEN DOWN CLAIM

The following is situated in T. 41 N., R. 13 W., S.R.B.M., Mohave County, Arizona:

Claim Name	Description	County Book/Page	BLM Number
Golden Down #1	NW1/4 SE1/4 and E1/2 SE1/4 Section 12	753/8	145380 ✓ 15

GYPSUM DOME CLAIMS

RECEIVED
BUREAU OF
LAND MANAGEMENT

The following are situated in T. 41 N., R. 11 W., S.R.B.M., Mohave
County, Arizona:

2001 AUG -6. A 8: 45

Claim Name	Description	County Book/Page	BLM Number
Gypsum Dome #10	SE1/4 Section 20	5-R/19	74128 -
Gypsum Dome #11	SW1/4 Section 20	5-R/20	74129 -
Gypsum Dome #12	NW1/4 Section 20	5-R/21	74130 -
Gypsum Dome #13	NW1/4 Section 21	5-R/22	74131
Gypsum Dome #14	NE1/4 Section 21	5-R/23	74132 -
Gypsum Dome #15	SE1/4 Section 21	5-R/24	74133 -
Gypsum Dome #16	SW1/4 Section 21	5-R/25	74134 -
Gypsum Dome #17	NE1/4 Section 19	5-R/26	74135 -
Gypsum Dome #18	SE1/4 Section 19	5-R/27	74136 -
Gypsum Dome #19	SW1/4 Section 19, excluding lots 3 and 4, containing 160 acres	5-R/28	74137 -
(AMENDED)		2500/14	
Gypsum Dome #20	NE1/4 Section 30	5-R/29	74138 -
Gypsum Dome #22	SW1/4 Section 30, excluding lots 3 and 4, containing 160 acres	5-R/31	74140 -
(AMENDED)		2500/16	
Gypsum Dome #23	NW1/4 Section 30, excluding lots 1 and 2, containing 160 acres	5-R/32	74141 -
(AMENDED)		2500/18	13

ARIZONA
STATE OFFICE
PHOENIX, ARIZONA

RECEIVED
BUREAU OF
LAND MANAGEMENT

2001 AUG -6 A 8:45

ARIZONA
STATE OFFICE
PHOENIX, ARIZONA

GYPSUM TOWN CLAIMS

The following are situated in T. 40 N., R. 12 W., S.R.B.M., Mohave County, Arizona:

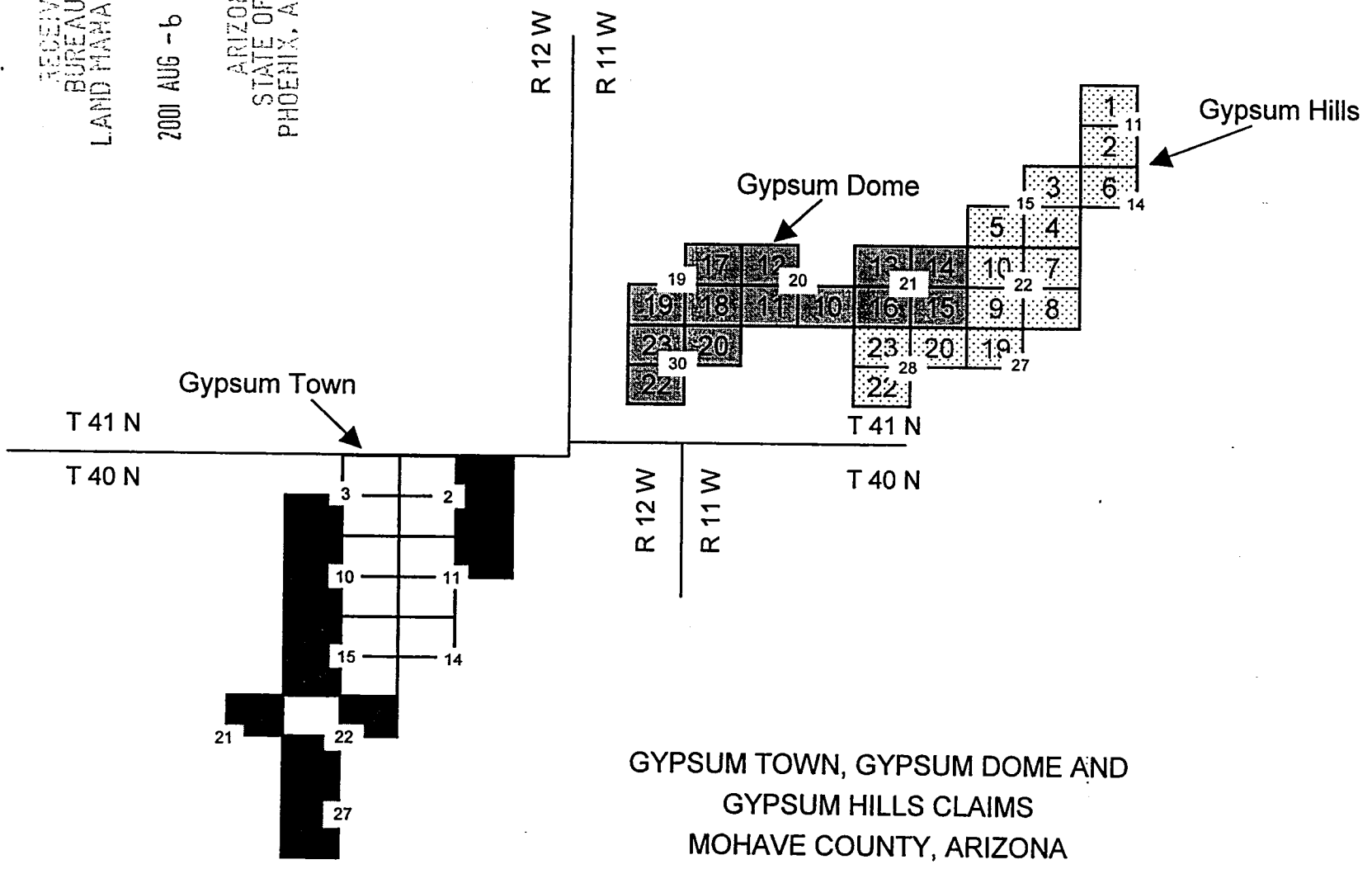
Claim Name	Description	County Book/Page	BLM Number
Gypsum Town #13 (AMENDED)	Lots 1 & 2 Section 2	6-D/45 2500/8	74142 ✓
Gypsum Town #14	SE1/4 Section 2	6-D/46	74143 ✓
Gypsum Town #17	NE1/4 Section 11	5-Q/495	74086 ✓
Gypsum Town #24	SW1/4 Section 15	5-R/2	74093 ✓
Gypsum Town #25	NW1/4 Section 15	5-R/3	74094 ✓
Gypsum Town #26	NE1/4 Section 21	5-R/4	74095 ✓
Gypsum Town #28	NE1/4 Section 22	5-R/6	74097 ✓
Gypsum Town #30	SW1/4 Section 22	5-R/8	74099 ✓
Gypsum Town #32	NW1/4 Section 27	5-R/10	74101 ✓
Gypsum Town #33	SW1/4 Section 27	5-R/11	74102 ✓
Gypsum Town #47	SW1/4 Section 3	5-R/222	74052 ✓
Gypsum Town #51	SW1/4 Section 10	5-R/226	74056 ✓
Gypsum Town #52	NW1/4 Section 10	5-R/227	74057 ✓

13

RECEIVED
BUREAU OF
LAND MANAGEMENT

2001 AUG -6 A 8:45

ARIZONA
STATE OFFICE
PHOENIX, ARIZONA

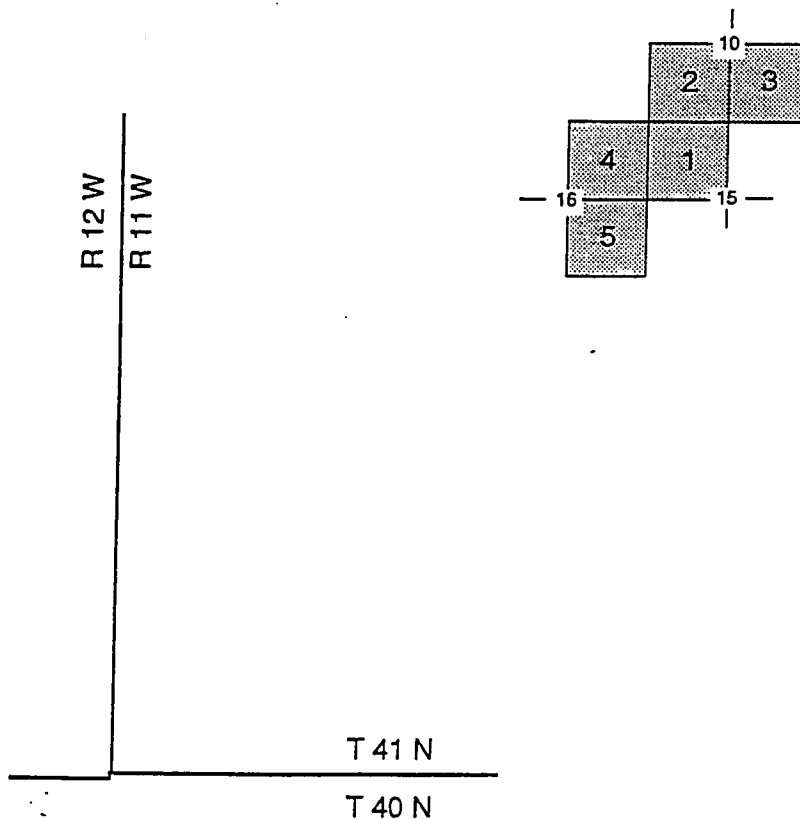


GYP SUM TOWN, GYP SUM DOME AND
GYP SUM HILLS CLAIMS
MOHAVE COUNTY, ARIZONA

RECEIVED
BUREAU OF
LAND MANAGEMENT

2001 AUG -6 A 8:45

ARIZONA
STATE OFFICE
PHOENIX, ARIZONA

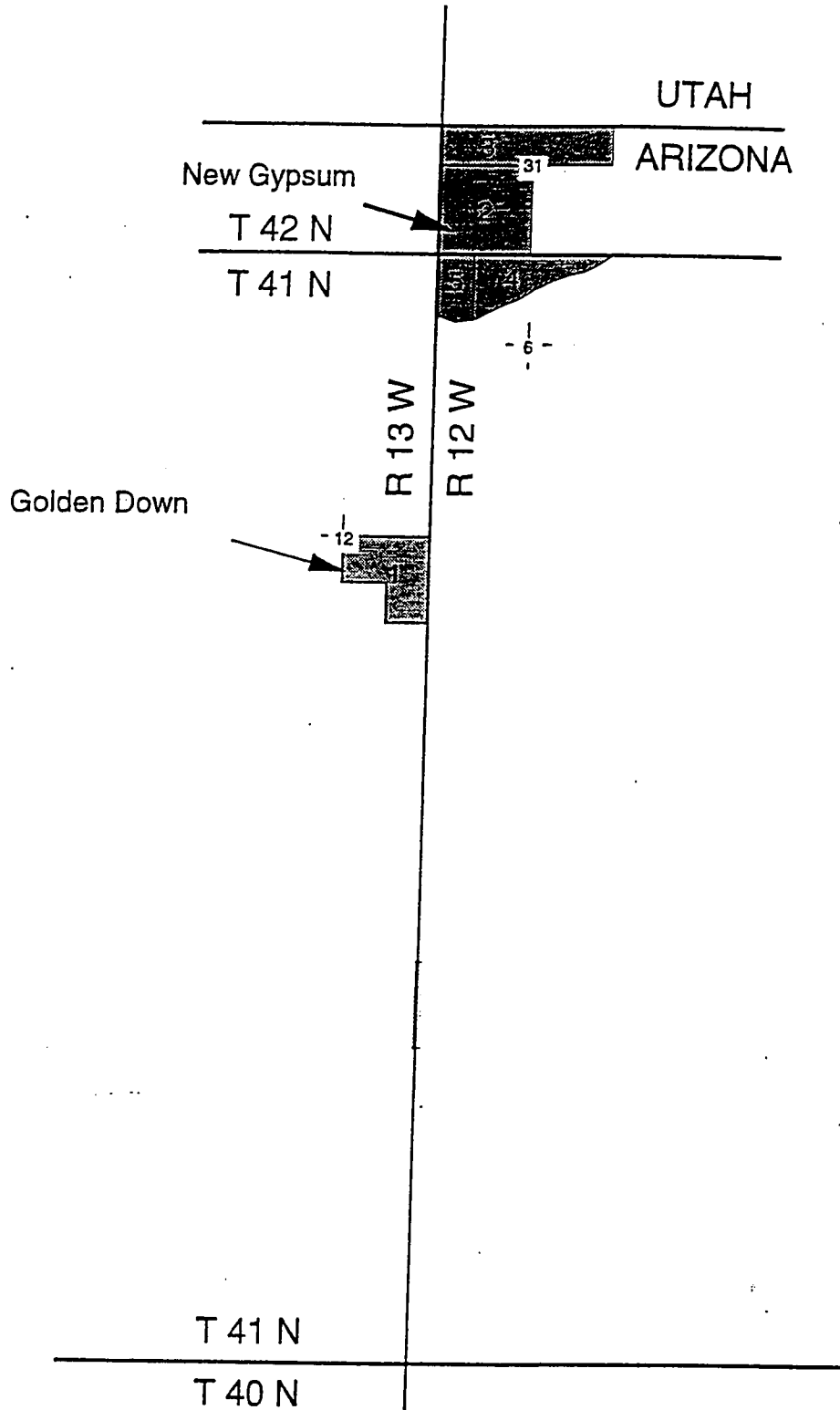


MT AETNA CLAIMS
MOHAVE COUNTY, ARIZONA

RECEIVED
BUREAU OF
LAND MANAGEMENT

2001 AUG -6 A 8:45

ARIZONA
STATE OFFICE
PHOENIX, ARIZONA



GOLDEN DOWN, NEW GYPSUM
CLAIMS
MOHAVE COUNTY, ARIZONA

**United States Department of the Interior
Bureau of Land Management**
BUSINESS & SUPPORT SVCS DIV
222 N CENTRAL AVE
PHOENIX, AZ 85004 -2203
Phone: (602) 417-9200

Receipt	
No:	351150

Transaction #: 369286					
Date of Transaction: 08/06/2001					
CUSTOMER:		WESTERN MINING & MINERALS PO BOX 850 ST GEORGE, UT 84771			
LINE #	QTY	COMMODITY / SUBJECT / ACTION / PRODUCT	REMARKS	UNIT PRICE	TOTAL
1	1.00	LOCATABLE MINERALS / MINING CLAIMS-NOT NEW-UNADJUD, ONE AUTH NO. ONLY / MINING CLAIM MONEY RECEIVED (455)	MAINT 2002 (512)	- n/a -	\$51,200.00
TOTAL:					\$51,200.00

PAYMENT INFORMATION					
1	AMOUNT:	\$51,200.00	POSTMARKED:	08/03/2001	
	TYPE:	CHECK	RECEIVED:	08/03/2001	
	CHECK NO:	0000001176			
	NAME:	WESTERN MINING & MINERALS IN PO BOX 850 ST GEORGE UT 84771			

REMARKS
PHONE: SEE DOC

CASE SERIAL NUMBER INFORMATION		
TRNS #	LINE #	CASES
369286	1	AMC354466/\$51200.00

This receipt was generated by the automated BLM Collections and Billings System and is a paper representation of a portion of the official electronic record contained therein.

ENTERED INTO COMPUTER
10/25/01 aj



WESTERN GYPSUM, INC.

Post Office Box 850 ■ St. George, Utah 84770 ■ (801) 628-3916

RECEIVED
BUREAU OF
LAND MANAGEMENT

JUL 7 9 57 AM '00


ARIZONA
STATE OFFICE
PHOENIX, ARIZONA

July 6, 2000

Bureau of Land Management
Arizona State Office
222 No. Central Ave.
Phoenix, Arizona 85004

Please Record our Notice of Intent to Hold Mining Claims and return the Originals, with your Stamp added, to our Company at the above address. The appropriate assessment fees are enclosed in the amount of \$9,000.00 for the 90 Claims which we are retaining. Thank you for your prompt attention.

Sincerely,
WESTERN GYPSUM, INC.


Don Cecala
President

When Recorded, Mail To:

Western Gypsum, Inc.
P.O. Box 850
St. George, Utah 84771



INDEXED

2000031374 BK 3527 PG 479
OFFICIAL RECORDS OF MOHAVE COUNTY
JOAN MC CALL, MOHAVE COUNTY RECORDER
06/07/2000 12:32P PAGE 1 OF 12
MOHAVE GYPSUM ASSOC
RECORDING FEE 17.00

MICROFILMED

Notice Of Intent to Hold Mining Claims

NOTICE is hereby given that Western Gypsum, Inc. of P.O. Box 850, St. George, Utah 84771, Intends to hold the following described mining claims:

GOLDEN DOWN - 1 Claim	GYPSUM CITY -- 18 Claims
NEW GYPSUM -- 4 Claims	GYPSUM HILLS - 14 Claims
SNOWFLAKE --- 7 Claims	GYPSUM TOWN -- 28 Claims
MT. AETNA --- 5 Claims	GYPSUM DOME -- 13 Claims

TOTAL CLAIMS - 90

For the year 2000-2001.

Location, Claim Numbers and Maps are attached hereto as Exhibit(s) A, B, C, D, E, F, G, H, I, J and K

RECEIVED
BUREAU OF
LAND MANAGEMENT
JUN 7 9 57 AM '00

By: *Don G. Crocker*
Western Gypsum, Inc.


Subscribed and sworn to before me this 6th day of June,
~~19~~ 2000.

Ramona McAllister
Notary Public

Residing At *Washington* My Commission Expires *1-26-04*

ENTERED INTO COMPUTER

7/7/00



VERIFIED

8/5

EXHIBIT (A)

GYPSSUM CITY CLAIMS

The following are situated in T. 41 N., R. 12 W., S.R.B.M., Mohave County, Arizona:

Claim Name	Description	County Book/Page	BLM Number
Gypsum City #1 (AMENDED)	SW1/4 NW 1/4 Section 8	5-R/77 6-Q/242	74024
Gypsum City #2 (AMENDED)	W1/2 SW1/4 Section 8	5-R/78 6-Q/243	74025
Gypsum City #3	SE 1/4 Section 7	5-R/79	74058
Gypsum City #4 (AMENDED)	Lots 3 and 4, E1/2 SW1/4, Section 7	5-R/80 2169/90-91	74059
Gypsum City #5	NE1/4 Section 18	5-R/81	74060
Gypsum City #6	SE1/4 Section 18	5-R/82	74061
Gypsum City #7 (AMENDED)	Lots 3 and 4, E1/2 SW1/4, Section 18	5-R/83 2169/92-93	74062
Gypsum City #8 (AMENDED)	Lots 1 and 2, E1/2 NW1/4, Section 18	5-R/84 2169/94-95	74063
Gypsum City #9	NE1/4 Section 19	5-R/85	74064
Gypsum City #10	SE1/4 Section 19	5-R/86	74065
Gypsum City #11 (AMENDED)	Lots 3 and 4, E1/2 SW1/4, Section 19	5-R/87 2169/96-97	74066
Gypsum City #12 (AMENDED)	Lots 1 and 2, E1/2 NW1/4, Section 19	5-R/88 2169/98-99	74067
Gypsum City #13	SW1/4 Section 20	5-R/89	74068
Gypsum City #19 (AMENDED)	NE1/4 Section 7	5-T/198 6-A/162	74146

RECEIVED
BUREAU OF
LAND MANAGEMENT
JUL 7 9 57 AM '00
PHOENIX, ARIZONA

ENTERED INTO COMPUTER

7/7/00

PAGE 2

VERIFIED

PAGE 2 OF 12
BK 3527 PG 480 FEE#2000031374

14

EXHIBIT (B)

The following are situated in T. 41 N., R. 13 W., S.R.B.M., Mohave County, Arizona:

Claim Name	Description	County Book/Page	BLM Number
Gypsum City #14	SE1/4 Section 24	5-R/90	74069
Gypsum City #15	NE1/4 Section 24	5-R/91	74070
Gypsum City #16	SE1/4 Section 13	5-R/92	74071
Gypsum City #18 (AMENDED)	NE1/4 Section 13	5-R/94 2169/100/101	74073

GYPSUM HILLS CLAIMS

The following are situated in T. 41 N., R. 11 W., S.R.B.M., Mohave County, Arizona:

Claim Name	Description	County Book/Page	BLM Number
Gypsum Hills #1	NW1/4 Section 11	5-R/33	74105
Gypsum Hills #2	SW1/4 Section 11	5-R/34	74106
Gypsum Hills #3	NE1/4 Section 15	5-R/35	74107
Gypsum Hills #4	SE1/4 Section 15	5-R/36	74108
Gypsum Hills #5	SW1/4 Section 15	5-R/37	74109
Gypsum Hills #6	NW1/4 Section 14	572/591-592	74149
Gypsum Hills #7	NE1/4 Section 22	5-R/38	74110
Gypsum Hills #8	SE1/4 Section 22	5-R/39	74111
Gypsum Hills #9	SW1/4 Section 22	5-R/40	74112
Gypsum Hills #10	NW1/4 Section 22	5-R/41	74113
Gypsum Hills #19	NW1/4 Section 27	5-R/50	74122
Gypsum Hills #20	NE1/4 Section 28	5-R/51	74123
Gypsum Hills #22	SW1/4 Section 28	5-R/53	74125
Gypsum Hills #23	NW1/4 Section 28	5-R/54	74126

RECEIVED
BUREAU OF
LAND MANAGEMENT

JUL 3 1997

ENTERED INTO COMPUTER

7/7/00

PAGE 3

VERIFIED

PAGE 3 OF 12
BK 3527 PG 421 FEE#2000031374

18

EXHIBIT (C)

GYPSUM TOWN CLAIMS

The following are situated in T. 41 N., R. 12 W., S.R.B.M., Mohave County, Arizona:

Claim Name	Description	County Book/Page	BLM Number
Gypsum Town #1	NE1/4 Section 26	5-Q/483	74074
Gypsum Town #2	SE1/4 Section 26	5-Q/484	74075
Gypsum Town #8	NW1/4 Section 25	5-Q/490	74081

The following are situated in T. 40 N., R. 12 W., S.R.B.M., Mohave County, Arizona:

Claim Name	Description	County Book/Page	BLM Number
Gypsum Town #13 (AMENDED)	Lots 1 and 2 Section 2	6-D/45 2500/8	74142
Gypsum Town #14	SE1/4 Section 2	6-D/46	74143
Gypsum Town #15	SW1/4 Section 2	6-D/47	74144
Gypsum Town #16 (AMENDED)	Lots 3 and 4 Section 2	6-D/48 2500/10	74145
Gypsum Town #17	NE1/4 Section 11	5-Q/495	74086
Gypsum Town #19	SW1/4 Section 11	5-Q/497	74088
Gypsum Town #20	NW1/4 Section 11	5-Q/498	74089
Gypsum Town #21	NW1/4 Section 14	5-Q/499	74090
Gypsum Town #22	NE1/4 Section 15	5-Q/500	74091
Gypsum Town #23	SE1/4 Section 15	5-R/1	74092
Gypsum Town #24	SW1/4 Section 15	5-R/2	74093
Gypsum Town #25	NW1/4 Section 15	5-R/3	74094
Gypsum Town #26	NE1/4 Section 21	5-R/4	74095
Gypsum Town #28	NE1/4 Section 22	5-R/6	74097
Gypsum Town #30	SW1/4 Section 22	5-R/8	74099

RECEIVED
BUREAU OF
LAND MANAGEMENT
JUL 7 9 58 AM '00

ENTERED INTO COMPUTER

7/7/00

PAGE 4

VERIFIED

EXHIBIT (D)

Gypsum Town #31	NW1/4 Section 22	5-R/9	74100
Gypsum Town #32	NW1/4 Section 27	5-R/10	74101
Gypsum Town #33	SW1/4 Section 27	5-R/11	74102
Gypsum Town #45 (AMENDED)	Lots 1 and 2 Section 3	5-R/220 2500/12	74050
Gypsum Town #46	SE1/4 Section 3	5-R/221	74051
Gypsum Town #47	SW1/4 Section 3	5-R/222	74052
Gypsum Town #49	NE1/4 Section 10	5-R/224	74054
Gypsum Town #50	SE1/4 Section 10	5-R/225	74055
Gypsum Town #51	SW1/4 Section 10	5-R/226	74056
Gypsum Town #52	NW1/4 Section 10	5-R/227	74057

REGISTERED
STATE OF
MISSISSIPPI
JUL 7 9 59 AM '00

REGISTERED
STATE OF
MISSISSIPPI
JUL 7 9 59 AM '00

REGISTERED
STATE OF
MISSISSIPPI
JUL 7 9 59 AM '00

PAGE 5 OF 12
BK 3527 PG 493 FEE#2000031374

ENTERED INTO COMPUTER

[Signature] 7/7/00

PAGE 5 VERIFIED
[Red mark]

10

EXHIBIT (E)

GYPSUM DOME CLAIMS

The following are situated in T. 41 N., R. 11 W., S.R.B.M., Mohave County, Arizona:

Claim Name	Description	County Book/Page	BLM Number
Gypsum Dome #10	SE1/4 Section 20	5-R/19	74128
Gypsum Dome #11	SW1/4 Section 20	5-R/20	74129
Gypsum Dome #12	NW1/4 Section 20	5-R/21	74130
Gypsum Dome #13	NW1/4 Section 21	5-R/22	74131
Gypsum Dome #14	NE1/4 Section 21	5-R/23	74132
Gypsum Dome #15	SE1/4 Section 21	5-R/24	74133
Gypsum Dome #16	SW1/4 Section 21	5-R/25	74134
Gypsum Dome #17	NE1/4 Section 19	5-R/26	74135
Gypsum Dome #18	SE1/4 Section 19	5-R/27	74136
Gypsum Dome #19	SW1/4 Section 19, excluding lots 3 and 4, containing 160 acres	5-R/28	74137
(AMENDED)		2500/14	
Gypsum Dome #20	NE1/4 Section 30	5-R/29	74138
Gypsum Dome #22	SW1/4 Section 30, excluding lots 3 and 4, containing 160 acres	5-R/31	74140
(AMENDED)		2500/16	
Gypsum Dome #23	NW1/4 Section 30, excluding lots 1 and 2, containing 160 acres	5-R/32	74141
(AMENDED)		2500/18	

RECEIVED
BUREAU OF
LAND MANAGEMENT
JUL 7 9 58 AM '00
STATE OFFICE
PHOENIX, ARIZONA

ENTERED INTO COMPUTER

7/7/00

PAGE 6 OF 12
BK 3527 PG 484 FEE#2000031374

PAGE 6

VERIFIED

13

EXHIBIT (F)

GOLDEN DOWN CLAIM

The following is situated in T. 41 N., R. 13 W., S.R.B.M., Mohave County, Arizona:

Claim Name	Description	County Book/Page	BLM Number
Golden Down #1	NW1/4 SE1/4 and E1/2 SE1/4 Section 12	753/8	145380 ✓

SNOW FLAKE CLAIMS

The following are situated in T. 41 N., R. 12 W., S.R.B.M., Mohave County, Arizona:

Claim Name	Description	County Book/Page	BLM Number
Snowflake #5	W1/2 NW1/4 Section 29	651/445	110309 ✓
Snowflake #6	NE1/4 Section 30	651/446	110310 ✓
Snowflake #7	SE1/4 Section 30	651/447	110311 ✓
Snowflake #9	Lots 1 and 2, E1/2 NW1/4, Section 30	651/449	110313 ✓
(AMENDED)		2500/6	

The following are situated in T. 41 N., R. 13 W., S.R.B.M., Mohave County, Arizona:

Claim Name	Description	County Book/Page	BLM Number
Snowflake #1	NE1/4 Section 25	651/440-441	110305 ✓
Snowflake #3	SW1/4 Section 25	651/443	110307 ✓
Snowflake #4	NW1/4 Section 25	651/444	110308 ✓

RECEIVED
BUREAU OF
LAND MANAGEMENT

JUL 7 9 58 AM '00

STATE OFFICE
PHOENIX, ARIZONA

8

PAGE 7 OF 12
BK 3527 PG 485 FEE#2000031374

ENTERED INTO COMPUTER

7/7/00

PAGE 7

VERIFIED

NEW GYPSUM CLAIMS

The following are situated in T. 42 N., R. 12 W., S.R.B.M., Mohave County, Arizona:

Claim Name	Description	County Book/Page	BLM Number
New Gypsum #2	SW 1/4 Section 31	731/21	139183
New Gypsum #3	Lots #1, 2, 3 and 4 along fractional Section 31 North boundary	731/22	139184

The following are situated in T. 41 N., R. 12 W., S.R.B.M., Mohave County, Arizona:

Claim Name	Description	County Book/Page	BLM Number
New Gypsum #4	Lots 1, 2 and 3 and that portion of the SE 1/4 NW 1/4 Section 6 that lies north of the I-15 right-of-way	2123/486	324812
New Gypsum #5	Lots 4 and 5, Section 6	2123/488	324813

MT. AETNA CLAIMS

The following are situated in T. 41 N., R. 11 W., S.R.B.M., Mohave County, Arizona:

Claim Name	Description	County Book/Page	BLM Number
Mt. Aetna #1	NW 1/4 Section 15	731/623	139177
Mt. Aetna #2	SW 1/4 Section 10	731/625	139178
Mt. Aetna #3	SE 1/4 Section 10	731/626	139179
Mt. Aetna #4	NE 1/4 Section 16	731/627	139180
Mt. Aetna #5	SE 1/4 Section 16	731/628	139181

ENTERED INTO COMPUTER

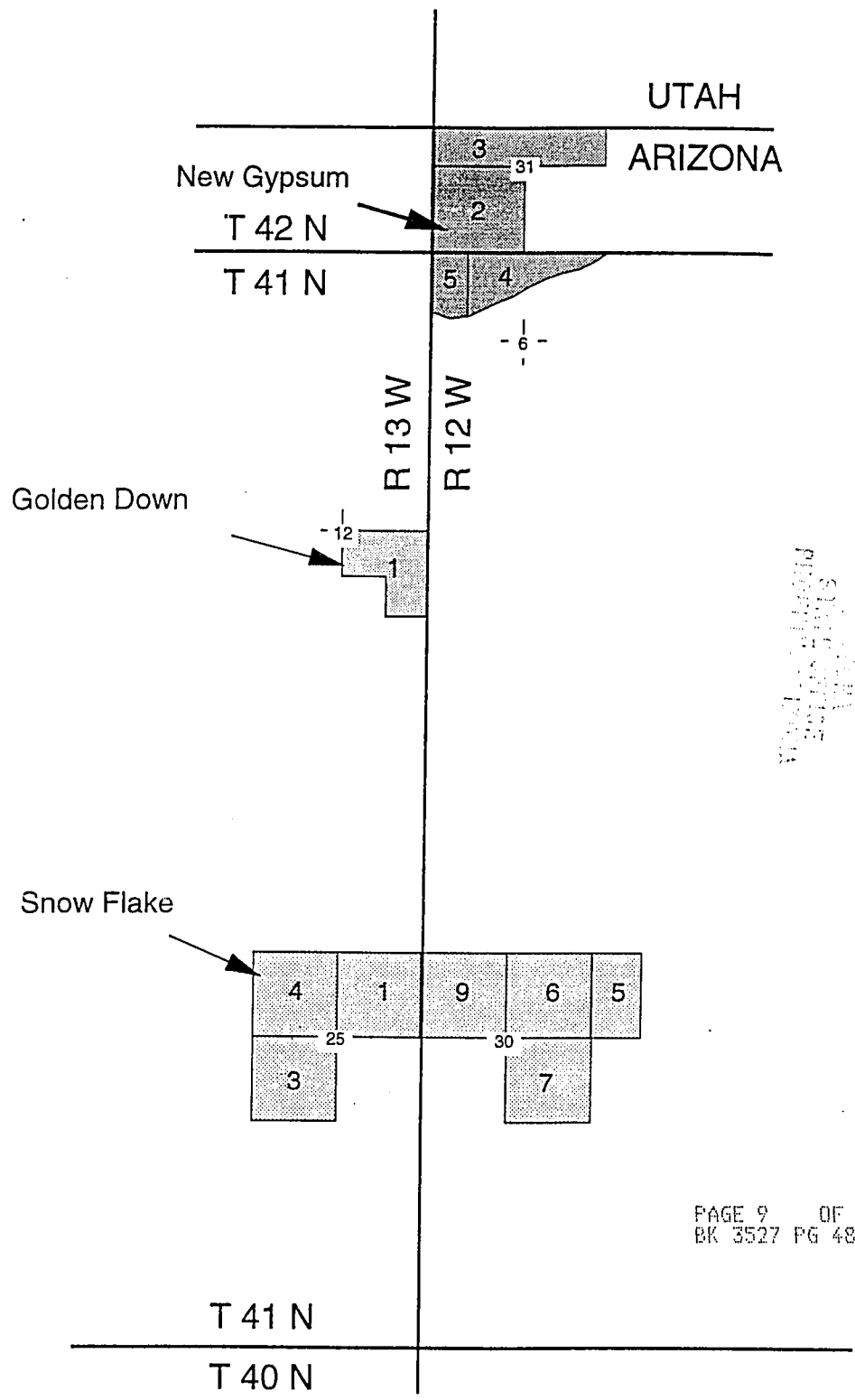
L 7/7/00 Page 8

PAGE 8 OF 12
BK 3527 PG 486 FEE#2000031374

VERIFIED

SB

EXHIBIT (H)



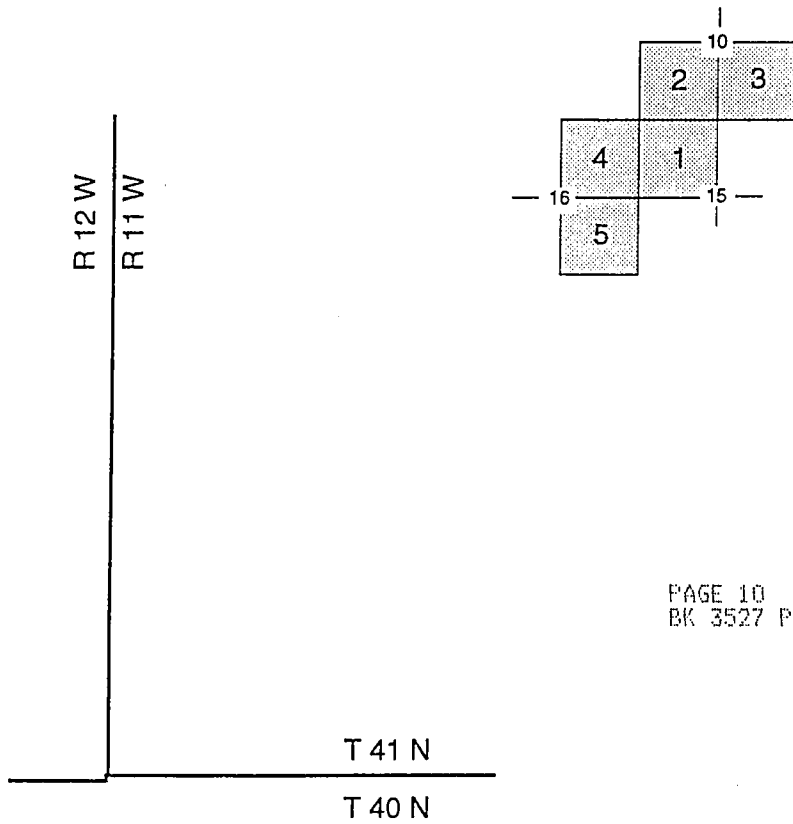
STATE OF ARIZONA
DEPARTMENT OF LAND AND WATER

RECEIVED
BUREAU OF
LAND INVESTMENT
JUL 7 9 53 AM '00

PAGE 9 OF 12
BK 3527 PG 487 FEE#2000031374

GOLDEN DOWN, NEW GYPSUM
AND SNOWFLAKE CLAIMS
MOHAVE COUNTY, ARIZONA

EXHIBIT (I)



PAGE 10 OF 12
BK 3527 PG 488 FEE#2000031374

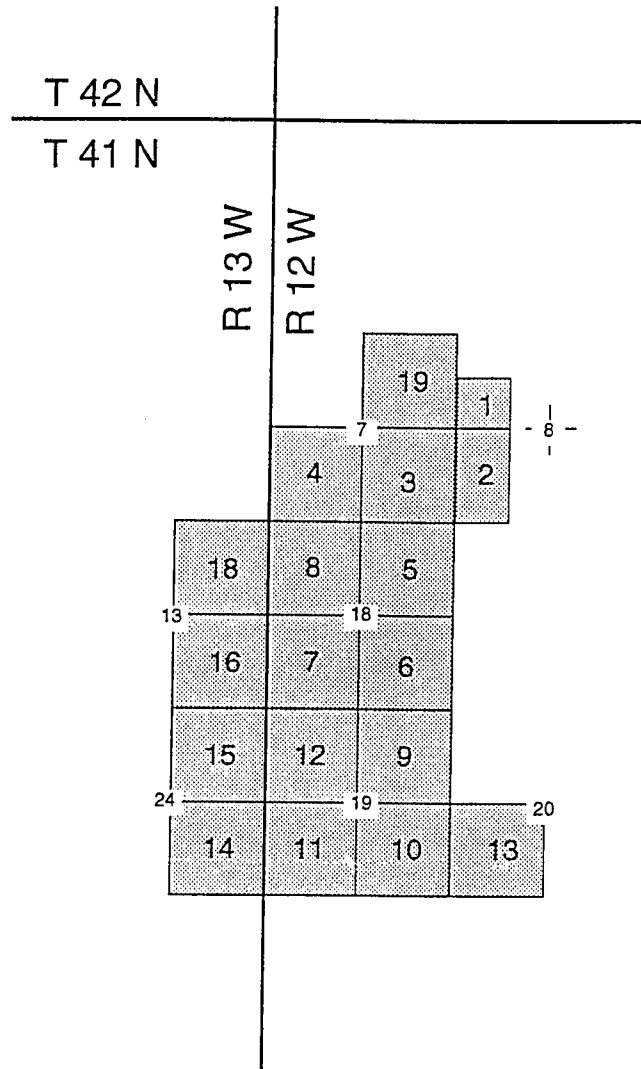
MT AETNA CLAIMS
MOHAVE COUNTY, ARIZONA

STATE OF ARIZONA
PROPERTY DIVISION

JUL 7 9 58 AM '90

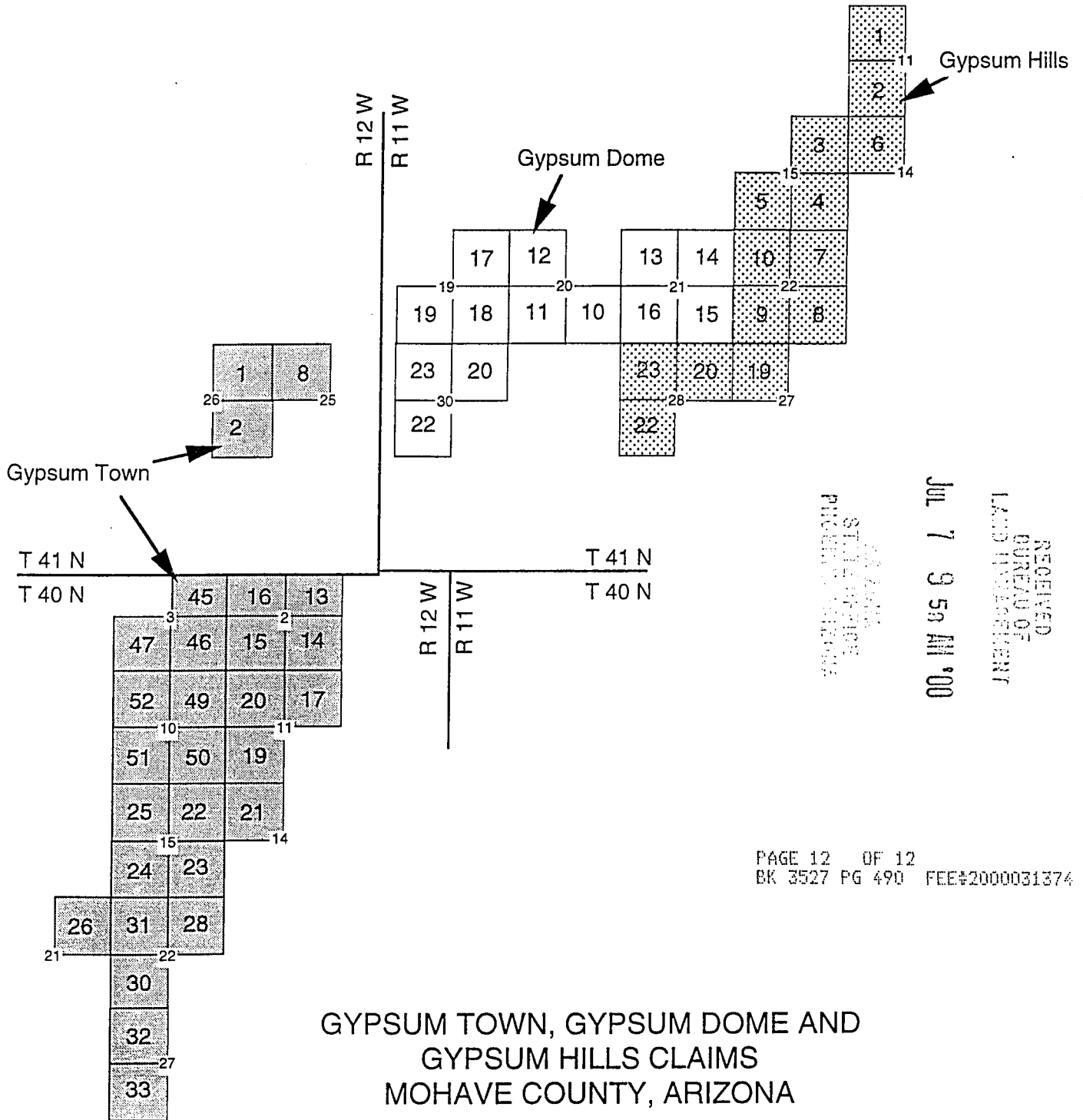
RECEIVED
BUREAU OF
LAND RECORDS

EXHIBIT (J)



GYP SUM CITY CLAIMS
MOHAVE COUNTY, ARIZONA

EXHIBIT (K)



United States Department of the Interior
Bureau of Land Management
 BUSINESS & SUPPORT SVCS DIV
 222 N CENTRAL AVE
 PHOENIX, AZ 85004 -2203
 Phone: (602) 417-9200

Receipt	
No:	148841

Transaction #: 161444					
Date of Transaction: 07/07/2000					
CUSTOMER:		WESTERN GYPSUM INC BOX 850 ST GEORGE, UT 84771			
LINE #	QTY	COMMODITY / SUBJECT / ACTION / PRODUCT	REMARKS	UNIT PRICE	TOTAL
1	1	LOCATABLE MINERALS / MINING CLAIMS-ACCOUNTS/UNADJUDICATED / MINING CLAIM MONEY RECEIVED (455)	MAINT 2001 (90)	- n/a -	\$9,000.00
TOTAL:					\$9,000.00

PAYMENT INFORMATION			
1	AMOUNT:	\$9,000.00	POSTMARKED: 07/07/2000
	TYPE:	CHECK	RECEIVED: 07/07/2000
	CHECK NO:	003915	
	NAME:	WESTERN GYPSUM, INC. BOX 850 ST GEORGE UT 84771	

REMARKS

CASE SERIAL NUMBER INFORMATION		
TRNS #	LINE #	CASES
161444	1	AMC74024

This receipt was generated by the automated BLM Collections and Billings System and is a paper representation of a portion of the official electronic record contained therein.



WESTERN GYPSUM, INC.

Post Office Box 850 ■ St. George, Utah 84771 ■ (801) 628-3916

7-23-99

B.L.M.
ARIZ. STATE OFC.

AMC 74022

145380

110305

139164

324810

PLEASE RECORD OUR INTENT TO HOLD 90 MINING CLAIMS IN MOHAVE COUNTY, AND RETURN ORIGINALS TO ADDRESS SHOWN.

THANK YOU,

Don Beal

PAYEE: DETACH THIS STATEMENT BEFORE DEPOSITING

DATE	DESCRIPTION	AMOUNT	DISTRIBUTIONS	
			INVOICE OR ACCT. NO.	AMOUNT
	To Record Intent To Hold 90 Mining Claims, Mohave Co., Ariz.			
	Golden Down - 1	Gypsum City - 18	1665.01	9,000.00
	New Gypsum - 4	Gypsum Hills - 14		
	Snowflake - 7	Gypsum Town - 28		
	Mt. Arona - 5	Gypsum Dome - 13		

EMPLOYEE'S NAME

PAY PERIOD ENDING	GROSS EARNINGS	DEDUCTIONS				TOTAL DEDUCTIONS	NET EARNINGS PAID
		F.I.C.A. - SS	F.I.C.A. - MED.	FED. WITH. TAX	STATE WITH. TAX		

EMPLOYEE: THIS IS A STATEMENT OF YOUR EARNINGS AND DEDUCTIONS FOR PERIOD INDICATED. KEEP THIS FOR YOUR PERMANENT RECORD.


RECEIVED BUREAU OF LAND MANAGEMENT JUL 26 11 29 AM '99

128

Western Gypsum, Inc.
P.O. Box 850
St. George, Utah 84771

INDEXED

MICROFILMED



99043092 BK 3341 PG 206
OFFICIAL RECORDS OF MOHAVE COUNTY
JOAN MC CALL, MOHAVE COUNTY RECORDER
07/15/1999 02:31P PAGE 1 OF 12
WESTERN GYPSUM, INC.
RECORDING FEE 17.00

Notice Of Intent to Hold Mining Claims

NOTICE is hereby given that Western Gypsum, Inc. of P.O. Box 850, St. George, Utah 84771, Intends to hold the following described mining claims:

- | | |
|------------------------|--------------------------|
| GOLDEN DOWN - 1 Claim | GYPSUM CITY -- 18 Claims |
| NEW GYPSUM -- 4 Claims | GYPSUM HILLS - 14 Claims |
| SNOWFLAKE --- 7 Claims | GYPSUM TOWN -- 28 Claims |
| MT. AETNA --- 5 Claims | GYPSUM DOME -- 13 Claims |

TOTAL CLAIMS - 90

For the year 1999-2000

Location, Claim Numbers and Maps are attached hereto as Exhibit(s) A, B, C, D, E, F, G, H, I, J and K


RECORDED
INDEXED
JUL 28 11 29 AM '99
FILED
MOHAVE COUNTY

By: [Signature]
Western Gypsum, Inc.

Subscribed and sworn to before me this 7TH day of JULY,
1999.

[Signature]
Notary Public

Residing At Washington Co My Commission Expires 3-1-00



GYPSUM CITY CLAIMS

The following are situated in T. 41 N., R. 12 W., S.R.B.M., Mohave County, Arizona:

Claim Name	Description	County Book/Page	BLM Number
Gypsum City #1 (AMENDED)	SW1/4 NW 1/4 Section 8	5-R/77 6-Q/242	74024
Gypsum City #2 (AMENDED)	W1/2 SW1/4 Section 8	5-R/78 6-Q/243	74025
Gypsum City #3	SE 1/4 Section 7	5-R/79	74058
Gypsum City #4 (AMENDED)	Lots 3 and 4, E1/2 SW1/4, Section 7	5-R/80 2169/90-91	74059
Gypsum City #5	NE1/4 Section 18	5-R/81	74060
Gypsum City #6	SE1/4 Section 18	5-R/82	74061
Gypsum City #7 (AMENDED)	Lots 3 and 4, E1/2 SW1/4, Section 18	5-R/83 2169/92-93	74062
Gypsum City #8 (AMENDED)	Lots 1 and 2, E1/2 NW1/4, Section 18	5-R/84 2169/94-95	74063
Gypsum City #9	NE1/4 Section 19	5-R/85	74064
Gypsum City #10	SE1/4 Section 19	5-R/86	74065
Gypsum City #11 (AMENDED)	Lots 3 and 4, E1/2 SW1/4, Section 19	5-R/87 2169/96-97	74066
Gypsum City #12 (AMENDED)	Lots 1 and 2, E1/2 NW1/4, Section 19	5-R/88 2169/98-99	74067
Gypsum City #13	SW1/4 Section 20	5-R/89	74068
Gypsum City #19 (AMENDED)	NE1/4 Section 7	5-T/198 6-A/162	74146

RECEIVED
BUREAU OF
LAND MANAGEMENT
JUL 26 11 19 AM '99
PHOTOGRAPHY SECTION

PAGE 2 OF 12
BK 3341 PG 207 FEE#99043092

ENTERED INTO COMPUTER

7/29/99
K DC

The following are situated in T. 41 N., R. 13 W., S.R.B.M., Mohave County, Arizona:

Claim Name	Description	County Book/Page	BLM Number
Gypsum City #14	SE1/4 Section 24	5-R/90	74069
Gypsum City #15	NE1/4 Section 24	5-R/91	74070
Gypsum City #16	SE1/4 Section 13	5-R/92	74071
Gypsum City #18 (AMENDED)	NE1/4 Section 13	5-R/94 2169/100/101	74073

RECEIVED
 BUREAU OF LAND MANAGEMENT
 JUL 28 11 19 AM '99

GYPSUM HILLS CLAIMS

The following are situated in T. 41 N., R. 11 W., S.R.B.M., Mohave County, Arizona:

Claim Name	Description	County Book/Page	BLM Number
Gypsum Hills #1	NW1/4 Section 11	5-R/33	74105
Gypsum Hills #2	SW1/4 Section 11	5-R/34	74106
Gypsum Hills #3	NE1/4 Section 15	5-R/35	74107
Gypsum Hills #4	SE1/4 Section 15	5-R/36	74108
Gypsum Hills #5	SW1/4 Section 15	5-R/37	74109
Gypsum Hills #6	NW1/4 Section 14	572/591-592	74149
Gypsum Hills #7	NE1/4 Section 22	5-R/38	74110
Gypsum Hills #8	SE1/4 Section 22	5-R/39	74111
Gypsum Hills #9	SW1/4 Section 22	5-R/40	74112
Gypsum Hills #10	NW1/4 Section 22	5-R/41	74113
Gypsum Hills #19	NW1/4 Section 27	5-R/50	74122
Gypsum Hills #20	NE1/4 Section 28	5-R/51	74123
Gypsum Hills #22	SW1/4 Section 28	5-R/53	74125
Gypsum Hills #23	NW1/4 Section 28	5-R/54	74126

PAGE 3
 BK 3341 PG 208
 FEE#99043092

ENTERED INTO COMPUTER

2/29/99

PAGE 3

DC

GYPSUM TOWN CLAIMS

The following are situated in T. 41 N., R. 12 W., S.R.B.M., Mohave County, Arizona:

Claim Name	Description	County Book/Page	BLM Number
Gypsum Town #1	NE1/4 Section 26	5-Q/483	74074
Gypsum Town #2	SE1/4 Section 26	5-Q/484	74075
Gypsum Town #8	NW1/4 Section 25	5-Q/490	74081

The following are situated in T. 40 N., R. 12 W., S.R.B.M., Mohave County, Arizona:

Claim Name	Description	County Book/Page	BLM Number
Gypsum Town #13 (AMENDED)	Lots 1 and 2 Section 2	6-D/45 2500/8	74142
Gypsum Town #14	SE1/4 Section 2	6-D/46	74143
Gypsum Town #15	SW1/4 Section 2	6-D/47	74144
Gypsum Town #16 (AMENDED)	Lots 3 and 4 Section 2	6-D/48 2500/10	74145
Gypsum Town #17	NE1/4 Section 11	5-Q/495	74086
Gypsum Town #19	SW1/4 Section 11	5-Q/497	74088
Gypsum Town #20	NW1/4 Section 11	5-Q/498	74089
Gypsum Town #21	NW1/4 Section 14	5-Q/499	74090
Gypsum Town #22	NE1/4 Section 15	5-Q/500	74091
Gypsum Town #23	SE1/4 Section 15	5-R/1	74092
Gypsum Town #24	SW1/4 Section 15	5-R/2	74093
Gypsum Town #25	NW1/4 Section 15	5-R/3	74094
Gypsum Town #26	NE1/4 Section 21	5-R/4	74095
Gypsum Town #28	NE1/4 Section 22	5-R/6	74097
Gypsum Town #30	SW1/4 Section 22	5-R/8	74099

RECORDED
INDEXED
JUL 26 11 20 AM '99
LAND DEPARTMENT

PAGE 4 OF 12
BK 3341 PG 209 FEE#99043092

ENTERED INTO COMPUTER

7/29/99

PAGE 4

for DC

EXHIBIT (D)

Gypsum Town #31	NW1/4 Section 22	5-R/9	74100
Gypsum Town #32	NW1/4 Section 27	5-R/10	74101
Gypsum Town #33	SW1/4 Section 27	5-R/11	74102
Gypsum Town #45 (AMENDED)	Lots 1 and 2 Section 3	5-R/220 2500/12	74050
Gypsum Town #46	SE1/4 Section 3	5-R/221	74051
Gypsum Town #47	SW1/4 Section 3	5-R/222	74052
Gypsum Town #49	NE1/4 Section 10	5-R/224	74054
Gypsum Town #50	SE1/4 Section 10	5-R/225	74055
Gypsum Town #51	SW1/4 Section 10	5-R/226	74056
Gypsum Town #52	NW1/4 Section 10	5-R/227	74057

RECEIVED
 PLANNING
 DEPARTMENT
 JUL 26 11 20 AM '99
 LAND RECORDS UNIT

PAGE 5 OF 12
 BK 3341 PG 210 FEE#99043092

ENTERED INTO COMPUTER

7/29/99
 So DC

PAGE 5

EXHIBIT (E)

GYPSUM DOME CLAIMS

The following are situated in T. 41 N., R. 11 W., S.R.B.M., Mohave County, Arizona:

Claim Name	Description	County Book/Page	BLM Number
Gypsum Dome #10	SE1/4 Section 20	5-R/19	74128
Gypsum Dome #11	SW1/4 Section 20	5-R/20	74129
Gypsum Dome #12	NW1/4 Section 20	5-R/21	74130
Gypsum Dome #13	NW1/4 Section 21	5-R/22	74131
Gypsum Dome #14	NE1/4 Section 21	5-R/23	74132
Gypsum Dome #15	SE1/4 Section 21	5-R/24	74133
Gypsum Dome #16	SW1/4 Section 21	5-R/25	74134
Gypsum Dome #17	NE1/4 Section 19	5-R/26	74135
Gypsum Dome #18	SE1/4 Section 19	5-R/27	74136
Gypsum Dome #19	SW1/4 Section 19, excluding lots 3 and 4, containing 160 acres	5-R/28	74137
(AMENDED)		2500/14	
Gypsum Dome #20	NE1/4 Section 30	5-R/29	74138
Gypsum Dome #22	SW1/4 Section 30, excluding lots 3 and 4, containing 160 acres	5-R/31	74140
(AMENDED)		2500/16	
Gypsum Dome #23	NW1/4 Section 30, excluding lots 1 and 2, containing 160 acres	5-R/32	74141
(AMENDED)		2500/18	

RECEIVED
FEDERAL BUREAU OF SURVEY
JUL 28 11 20 AM '99

PAGE 6 OF 12
BK 3341 PG 211 FEE#99043092

ENTERED INTO COMPUTER

7/29/99
PAGE 6 DC

GOLDEN DOWN CLAIM

The following is situated in T. 41 N., R. 13 W., S.R.B.M., Mohave County, Arizona:

Claim Name	Description	County Book/Page	BLM Number
Golden Down #1	NW1/4 SE1/4 and E1/2 SE1/4 Section 12	753/8	145380

SNOW FLAKE CLAIMS

The following are situated in T. 41 N., R. 12 W., S.R.B.M., Mohave County, Arizona:

Claim Name	Description	County Book/Page	BLM Number
Snowflake #5	W1/2 NW1/4 Section 29	651/445	110309
Snowflake #6	NE1/4 Section 30	651/446	110310
Snowflake #7	SE1/4 Section 30	651/447	110311
Snowflake #9	Lots 1 and 2, E1/2 NW1/4, Section 30	651/449	110313
(AMENDED)		2500/6	

The following are situated in T. 41 N., R. 13 W., S.R.B.M., Mohave County, Arizona:

Claim Name	Description	County Book/Page	BLM Number
Snowflake #1	NE1/4 Section 25	651/440-441	110305
Snowflake #3	SW1/4 Section 25	651/443	110307
Snowflake #4	NW1/4 Section 25	651/444	110308

ENTERED INTO COMPUTER

7/29/99

SC AC

66. NW 03 11 97 717

NEW GYPSUM CLAIMS

The following are situated in T. 42 N., R. 12 W., S.R.B.M., Mohave County, Arizona:

Claim Name	Description	County Book/Page	BLM Number
New Gypsum #2	SW 1/4 Section 31	731/21	139183
New Gypsum #3	Lots #1, 2, 3 and 4 along fractional Section 31 North boundary	731/22	139184

The following are situated in T. 41 N., R. 12 W., S.R.B.M., Mohave County, Arizona:

Claim Name	Description	County Book/Page	BLM Number
New Gypsum #4	Lots 1, 2 and 3 and that portion of the SE 1/4 NW 1/4 Section 6 that lies north of the I-15 right-of-way	2123/486	324812
New Gypsum #5	Lots 4 and 5, Section 6	2123/488	324813

MT. AETNA CLAIMS

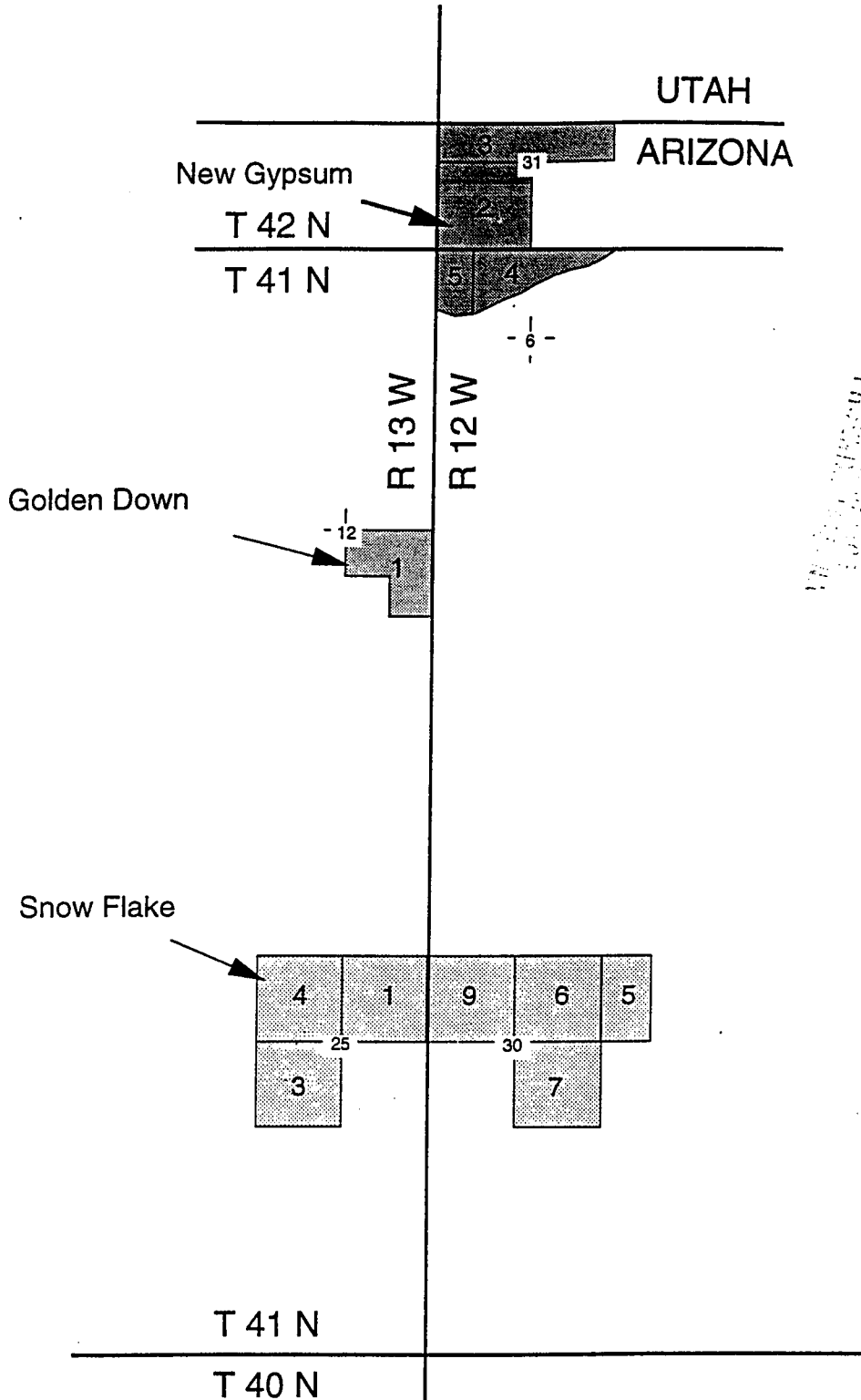
The following are situated in T. 41 N., R. 11 W., S.R.B.M., Mohave County, Arizona:

Claim Name	Description	County Book/Page	BLM Number
Mt. Aetna #1	NW 1/4 Section 15	731/623	139177
Mt. Aetna #2	SW 1/4 Section 10	731/625	139178
Mt. Aetna #3	SE 1/4 Section 10	731/626	139179
Mt. Aetna #4	NE 1/4 Section 16	731/627	139180
Mt. Aetna #5	SE 1/4 Section 16	731/628	139181

RECEIVED
 JUL 26 11 30 AM '99
 BUREAU OF LAND MANAGEMENT
 STATE OF ARIZONA
 PHOENIX, ARIZONA

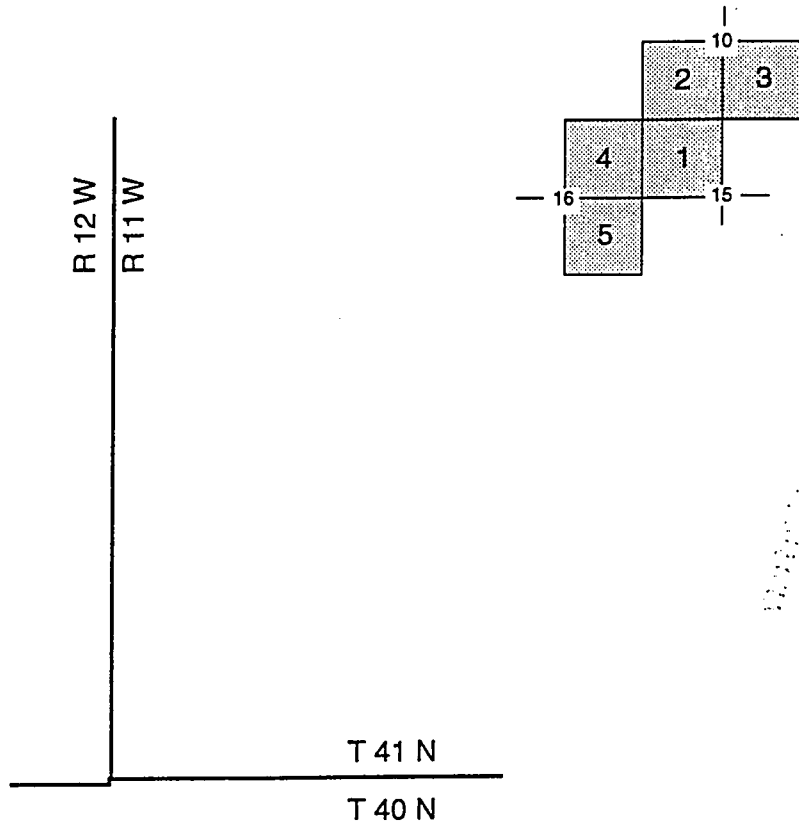
PAGE 8 OF 12
 BK 3341 PG 213
 FEE#99043092

ENTERED INTO COMPUTER
 7/29/99
 So DC



RECEIVED
 BUREAU OF
 LAND MANAGEMENT
 JUL 26 11 30 AM '99
 ARIZONA
 STATE DEPT.
 PHOENIX, ARIZONA

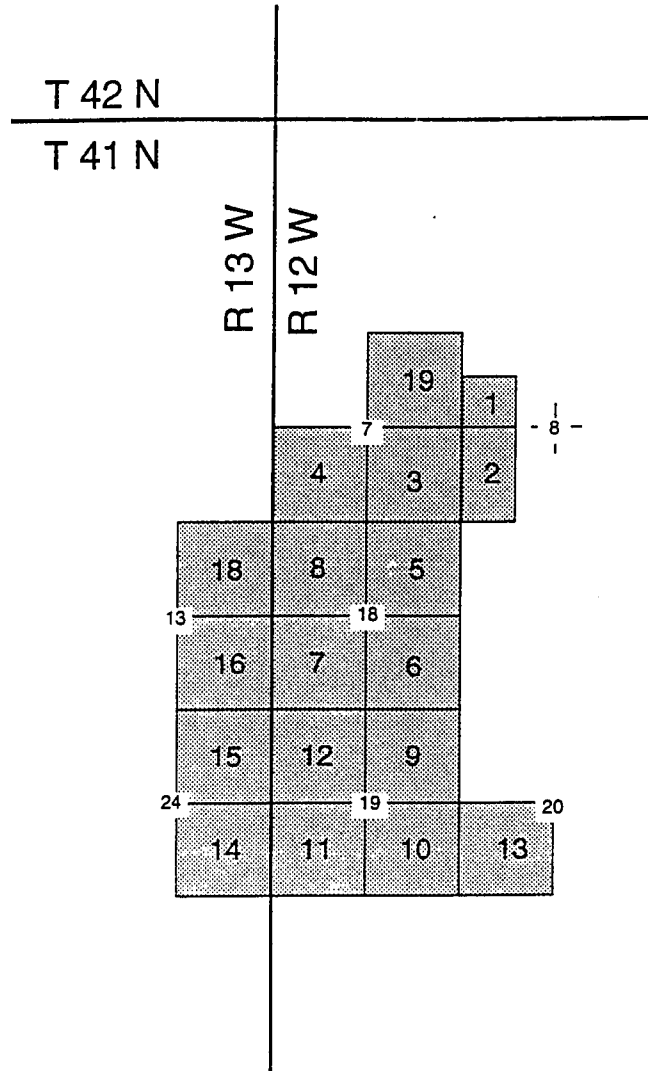
GOLDEN DOWN, NEW GYPSUM
 AND SNOWFLAKE CLAIMS
 MOHAVE COUNTY, ARIZONA



RECORDED
INDEXED
JUL 26 11 30 AM '99
LAND DEPARTMENT
PHOENIX, ARIZONA

MT AETNA CLAIMS
MOHAVE COUNTY, ARIZONA

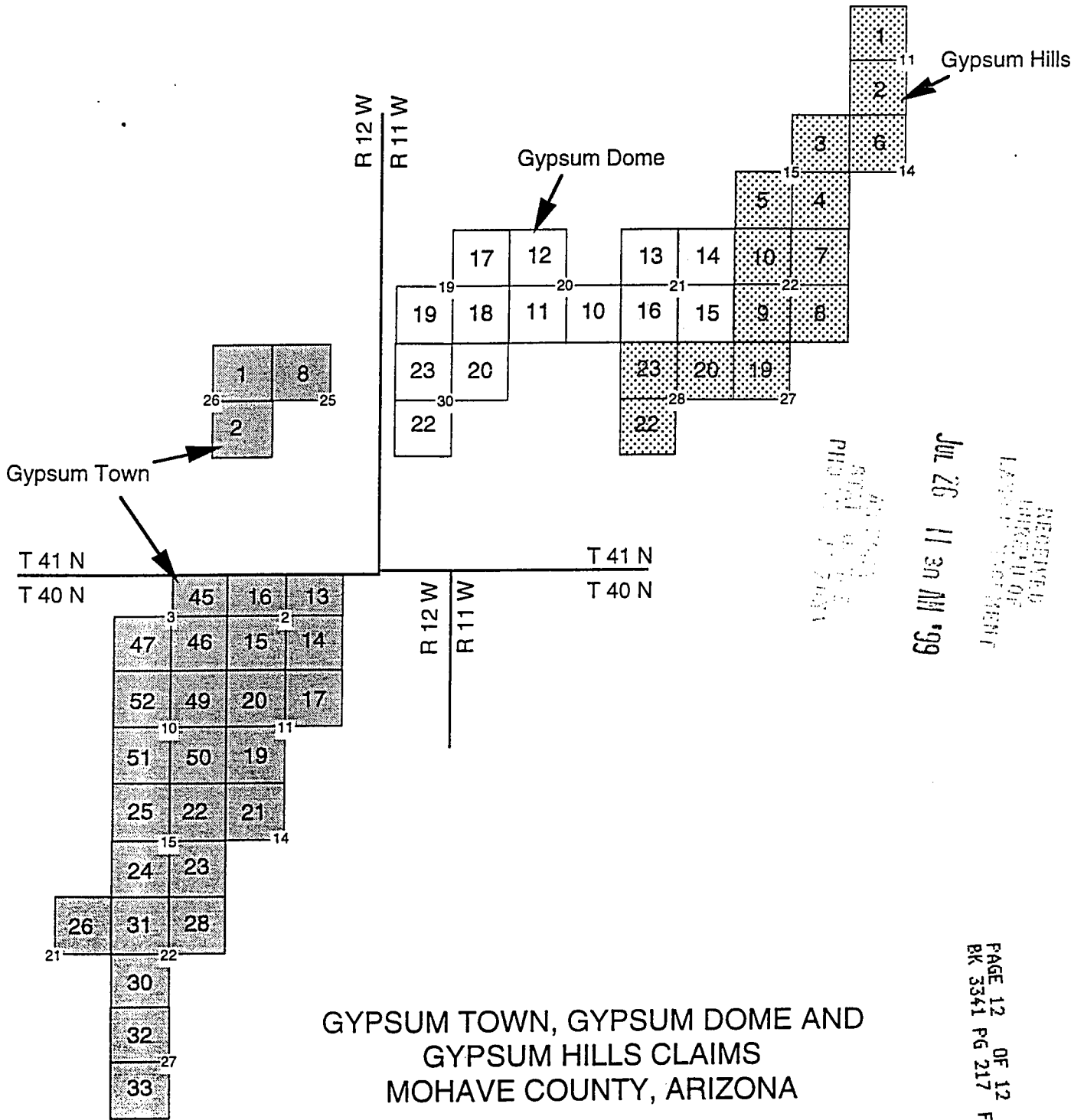
EXHIBIT (J)



GYPSUM CITY CLAIMS
MOHAVE COUNTY, ARIZONA

RECEIVED
BUREAU OF
LAND RECORDS
JUL 26 11 30 AM '99
ARIZONA
STATE DEPARTMENT OF
PHYSICAL DEVELOPMENT

PAGE 11 OF 12
BK 3341 PG 216 FEE#99043092



RECEIVED
BUREAU OF LAND MANAGEMENT
PHOENIX, ARIZONA

JUL 26 11 30 AM '99

RECEIVED
BUREAU OF LAND MANAGEMENT
PHOENIX, ARIZONA

GYP SUM TOWN, GYP SUM DOME AND
GYP SUM HILLS CLAIMS
MOHAVE COUNTY, ARIZONA

PAGE 12 OF 12
BK 3341 PG 217 FEE#99043092

Western Gypsum, Inc.
P.O. Box 850
St. George, Utah 84771

INDEXED MICROFILMED



98037323 BK 3111 PG 576
OFFICIAL RECORDS OF MOHAVE COUNTY, AZ
JOAN MC CALL, MOHAVE COUNTY RECORDER
06/24/98 09:33A PAGE 1 OF 12
MOHAVE GYPSUM ASSN
RECORDING FEE 17.00

149

74022
145380
110305
139164
324810

Notice Of Intent to Hold Mining Claims

NOTICE is hereby given that Western Gypsum, Inc. of P.O. Box 850, St. George, Utah 84771, Intends to hold the following described mining claims:

- | | |
|------------------------|--------------------------|
| GOLDEN DOWN - 1 Claim | GYPSUM CITY -- 18 Claims |
| NEW GYPSUM -- 4 Claims | GYPSUM HILLS - 14 Claims |
| SNOWFLAKE --- 7 Claims | GYPSUM TOWN -- 28 Claims |
| MT. AETNA --- 5 Claims | GYPSUM DOME -- 13 Claims |

TOTAL CLAIMS - 90

For the year 1998-1999.

Location, Claim Numbers and Maps are attached hereto as Exhibit(s) A, B, C, D, E, F, G, H, I, J and K

RECEIVED
LAND RECORDS
DIVISION
AUG 6 9 34 AM '98
STATE OF UTAH
COURT HOUSE
CEN. BLDG.
SALT LAKE CITY


By: *Mr. G. Cocca*
Western Gypsum, Inc.

Subscribed and sworn to before me this 23RD day of JUNE, 1998.

Ramona McAllister
Notary Public

Residing At Washington Co

My Commission Expires 3-1-00



90

EXHIBIT (A)

GYPSUM CITY CLAIMS

The following are situated in T. 41 N., R. 12 W., S.R.B.M., Mohave County, Arizona:

Claim Name	Description	County Book/Page	BLM Number
Gypsum City #1 (AMENDED)	SW1/4 NW 1/4 Section 8	5-R/77 6-Q/242	74024
Gypsum City #2 (AMENDED)	W1/2 SW1/4 Section 8	5-R/78 6-Q/243	74025
Gypsum City #3	SE 1/4 Section 7	5-R/79	74058
Gypsum City #4 (AMENDED)	Lots 3 and 4, E1/2 SW1/4, Section 7	5-R/80 2169/90-91	74059
Gypsum City #5	NE1/4 Section 18	5-R/81	74060
Gypsum City #6	SE1/4 Section 18	5-R/82	74061
Gypsum City #7 (AMENDED)	Lots 3 and 4, E1/2 SW1/4, Section 18	5-R/83 2169/92-93	74062
Gypsum City #8 (AMENDED)	Lots 1 and 2, E1/2 NW1/4, Section 18	5-R/84 2169/94-95	74063
Gypsum City #9	NE1/4 Section 19	5-R/85	74064
Gypsum City #10	SE1/4 Section 19	5-R/86	74065
Gypsum City #11 (AMENDED)	Lots 3 and 4, E1/2 SW1/4, Section 19	5-R/87 2169/96-97	74066
Gypsum City #12 (AMENDED)	Lots 1 and 2, E1/2 NW1/4, Section 19	5-R/88 2169/98-99	74067
Gypsum City #13	SW1/4 Section 20	5-R/89	74068
Gypsum City #19 (AMENDED)	NE1/4 Section 7	5-T/198 6-A/162	74146

RECEIVED
 BUREAU OF
 LAND MANAGEMENT
 AUG 6 9 30 AM '99

ENTERED IN COMPUTER

817/98 *Z*

PAGE 2 OF 12
BK 3111 PG 577 FEE#98037323

PAGE 2

VERIFIED

AUG 7 1998 *JD*

14

The following are situated in T. 41 N., R. 13 W., S.R.B.M., Mohave County, Arizona:

Claim Name	Description	County Book/Page	BLM Number
Gypsum City #14	SE1/4 Section 24	5-R/90	74069
Gypsum City #15	NE1/4 Section 24	5-R/91	74070
Gypsum City #16	SE1/4 Section 13	5-R/92	74071
Gypsum City #18 (AMENDED)	NE1/4 Section 13	5-R/94 2169/100/101	74073

GYPSUM HILLS CLAIMS

The following are situated in T. 41 N., R. 11 W., S.R.B.M., Mohave County, Arizona:

Claim Name	Description	County Book/Page	BLM Number
Gypsum Hills #1	NW1/4 Section 11	5-R/33	74105
Gypsum Hills #2	SW1/4 Section 11	5-R/34	74106
Gypsum Hills #3	NE1/4 Section 15	5-R/35	74107
Gypsum Hills #4	SE1/4 Section 15	5-R/36	74108
Gypsum Hills #5	SW1/4 Section 15	5-R/37	74109
Gypsum Hills #6	NW1/4 Section 14	572/591-592	74149
Gypsum Hills #7	NE1/4 Section 22	5-R/38	74110
Gypsum Hills #8	SE1/4 Section 22	5-R/39	74111
Gypsum Hills #9	SW1/4 Section 22	5-R/40	74112
Gypsum Hills #10	NW1/4 Section 22	5-R/41	74113
Gypsum Hills #19	NW1/4 Section 27	5-R/50	74122
Gypsum Hills #20	NE1/4 Section 28	5-R/51	74123
Gypsum Hills #22	SW1/4 Section 28	5-R/53	74125
Gypsum Hills #23	NW1/4 Section 28	5-R/54	74126

RECEIVED
 BUREAU OF
 LAND MANAGEMENT
 AUG 6 9 34 AM '98

ENTERED IN COMPUTER

8/7/98

VERIFIED

AUG 7 1998

PAGE 3

18

EXHIBIT (C)

GYPSUM TOWN CLAIMS

The following are situated in T. 41 N., R. 12 W., S.R.B.M., Mohave County, Arizona:

Claim Name	Description	County Book/Page	BIM Number
Gypsum Town #1	NE1/4 Section 26	5-Q/483	74074
Gypsum Town #2	SE1/4 Section 26	5-Q/484	74075
Gypsum Town #8	NW1/4 Section 25	5-Q/490	74081

The following are situated in T. 40 N., R. 12 W., S.R.B.M., Mohave County, Arizona:

Claim Name	Description	County Book/Page	BIM Number
Gypsum Town #13 (AMENDED)	Lots 1 and 2 Section 2	6-D/45 2500/8	74142
Gypsum Town #14	SE1/4 Section 2	6-D/46	74143
Gypsum Town #15	SW1/4 Section 2	6-D/47	74144
Gypsum Town #16 (AMENDED)	Lots 3 and 4 Section 2	6-D/48 2500/10	74145
Gypsum Town #17	NE1/4 Section 11	5-Q/495	74086
Gypsum Town #19	SW1/4 Section 11	5-Q/497	74088
Gypsum Town #20	NW1/4 Section 11	5-Q/498	74089
Gypsum Town #21	NW1/4 Section 14	5-Q/499	74090
Gypsum Town #22	NE1/4 Section 15	5-Q/500	74091
Gypsum Town #23	SE1/4 Section 15	5-R/1	74092
Gypsum Town #24	SW1/4 Section 15	5-R/2	74093
Gypsum Town #25	NW1/4 Section 15	5-R/3	74094
Gypsum Town #26	NE1/4 Section 21	5-R/4	74095
Gypsum Town #28	NE1/4 Section 22	5-R/6	74097
Gypsum Town #30	SW1/4 Section 22	5-R/8	74099

RECEIVED
 COUNTY CLERK
 MOHAVE COUNTY, ARIZONA
 AUG 6 9 34 AM '99

18

ENTERED IN COMPUTER

817198 J

PAGE 4

VERIFIED

AUG 7 1998

18

Gypsum Town #31	NW1/4 Section 22	5-R/9	74100
Gypsum Town #32	NW1/4 Section 27	5-R/10	74101
Gypsum Town #33	SW1/4 Section 27	5-R/11	74102
Gypsum Town #45 (AMENDED)	Lots 1 and 2 Section 3	5-R/220 2500/12	74050
Gypsum Town #46	SE1/4 Section 3	5-R/221	74051
Gypsum Town #47	SW1/4 Section 3	5-R/222	74052
Gypsum Town #49	NE1/4 Section 10	5-R/224	74054
Gypsum Town #50	SE1/4 Section 10	5-R/225	74055
Gypsum Town #51	SW1/4 Section 10	5-R/226	74056
Gypsum Town #52	NW1/4 Section 10	5-R/227	74057

10

PAGE 5 OF 12
BK 3111 PG 580 FEE#98037323

ENTERED IN COMPUTER
8/7/98 J

RECEIVED
LAND BUREAU OF
ARIZONA
AUG 6 9 34 AM '98

ENTERED IN COMPUTER

PAGE 5

VERIFIED

AUG 7 1998

EXHIBIT (E)

GYPSUM DOME CLAIMS

The following are situated in T. 41 N., R. 11 W., S.R.B.M., Mohave County, Arizona:

Claim Name	Description	County Book/Page	BLM Number
Gypsum Dome #10	SE1/4 Section 20	5-R/19	74128
Gypsum Dome #11	SW1/4 Section 20	5-R/20	74129
Gypsum Dome #12	NW1/4 Section 20	5-R/21	74130
Gypsum Dome #13	NW1/4 Section 21	5-R/22	74131
Gypsum Dome #14	NE1/4 Section 21	5-R/23	74132
Gypsum Dome #15	SE1/4 Section 21	5-R/24	74133
Gypsum Dome #16	SW1/4 Section 21	5-R/25	74134
Gypsum Dome #17	NE1/4 Section 19	5-R/26	74135
Gypsum Dome #18	SE1/4 Section 19	5-R/27	74136
Gypsum Dome #19	SW1/4 Section 19, excluding lots 3 and 4, containing 160 acres	5-R/28	74137
(AMENDED)		2500/14	
Gypsum Dome #20	NE1/4 Section 30	5-R/29	74138
Gypsum Dome #22	SW1/4 Section 30, excluding lots 3 and 4, containing 160 acres	5-R/31	74140
(AMENDED)		2500/16	
Gypsum Dome #23	NW1/4 Section 30, excluding lots 1 and 2, containing 160 acres	5-R/32	74141
(AMENDED)		2500/18	

RECEIVED
BUREAU OF
LAND MANAGEMENT
AUG 6 9 34 AM '98
FEDERAL
STATE OF ARIZONA
PROJECT # 1111111111

ENTERED IN COMPUTER

PAGE 6 OF 12
BK 3111 PG 581 FEE#98037323

ENTERED IN COMPUTER

8/7/98 J

PAGE 6

VERIFIED

AUG 7 1998

13 13

EXHIBIT (F)

GOLDEN DOWN CLAIM

The following is situated in T. 41 N., R. 13 W., S.R.B.M., Mohave County, Arizona:

Claim Name	Description	County Book/Page	BLM Number
Golden Down #1	NW1/4 SE1/4 and E1/2 SE1/4 Section 12	753/8	145380

SNOW FLAKE CLAIMS

The following are situated in T. 41 N., R. 12 W., S.R.B.M., Mohave County, Arizona:

Claim Name	Description	County Book/Page	BLM Number
Snowflake #5	W1/2 NW1/4 Section 29	651/445	110309
Snowflake #6	NE1/4 Section 30	651/446	110310
Snowflake #7	SE1/4 Section 30	651/447	110311
Snowflake #9	Lots 1 and 2, E1/2 NW1/4, Section 30	651/449	110313
(AMENDED)		2500/6	

The following are situated in T. 41 N., R. 13 W., S.R.B.M., Mohave County, Arizona:

Claim Name	Description	County Book/Page	BLM Number
Snowflake #1	NE1/4 Section 25	651/440-441	110305
Snowflake #3	SW1/4 Section 25	651/443	110307
Snowflake #4	NW1/4 Section 25	651/444	110308

ARIZONA STATE OFFICE
 PHOENIX, ARIZONA
 RECEIVED
 LAND BUREAU
 AUG 6 9 34 AM '98
 PAGE 7 OF 12
 BK 3111 PG 5824 FEE#98037323

ENTERED IN COMPUTER

8/7/98 J

VERIFIED

AUG 7 1998

PAGE 7

J
4
8

NEW GYPSUM CLAIMS

The following are situated in T. 42 N., R. 12 W., S.R.B.M., Mohave County, Arizona:

Claim Name	Description	County Book/Page	BLM Number
New Gypsum #2	SW 1/4 Section 31	731/21	139183
New Gypsum #3	Lots #1, 2, 3 and 4 along fractional Section 31 North boundary	731/22	139184

The following are situated in T. 41 N., R. 12 W., S.R.B.M., Mohave County, Arizona:

Claim Name	Description	County Book/Page	BLM Number
New Gypsum #4	Lots 1, 2 and 3 and that portion of the SE 1/4 NW 1/4 Section 6 that lies north of the I-15 right-of-way	2123/486	324812
New Gypsum #5	Lots 4 and 5, Section 6	2123/488	324813

RECEIVED
 BUREAU OF
 LAND MANAGEMENT
 AUG 6 9 34 AM '98
 ARIZONA
 STATE OFFICE
 PHOENIX, ARIZONA

MT. AETNA CLAIMS

The following are situated in T. 41 N., R. 11 W., S.R.B.M., Mohave County, Arizona:

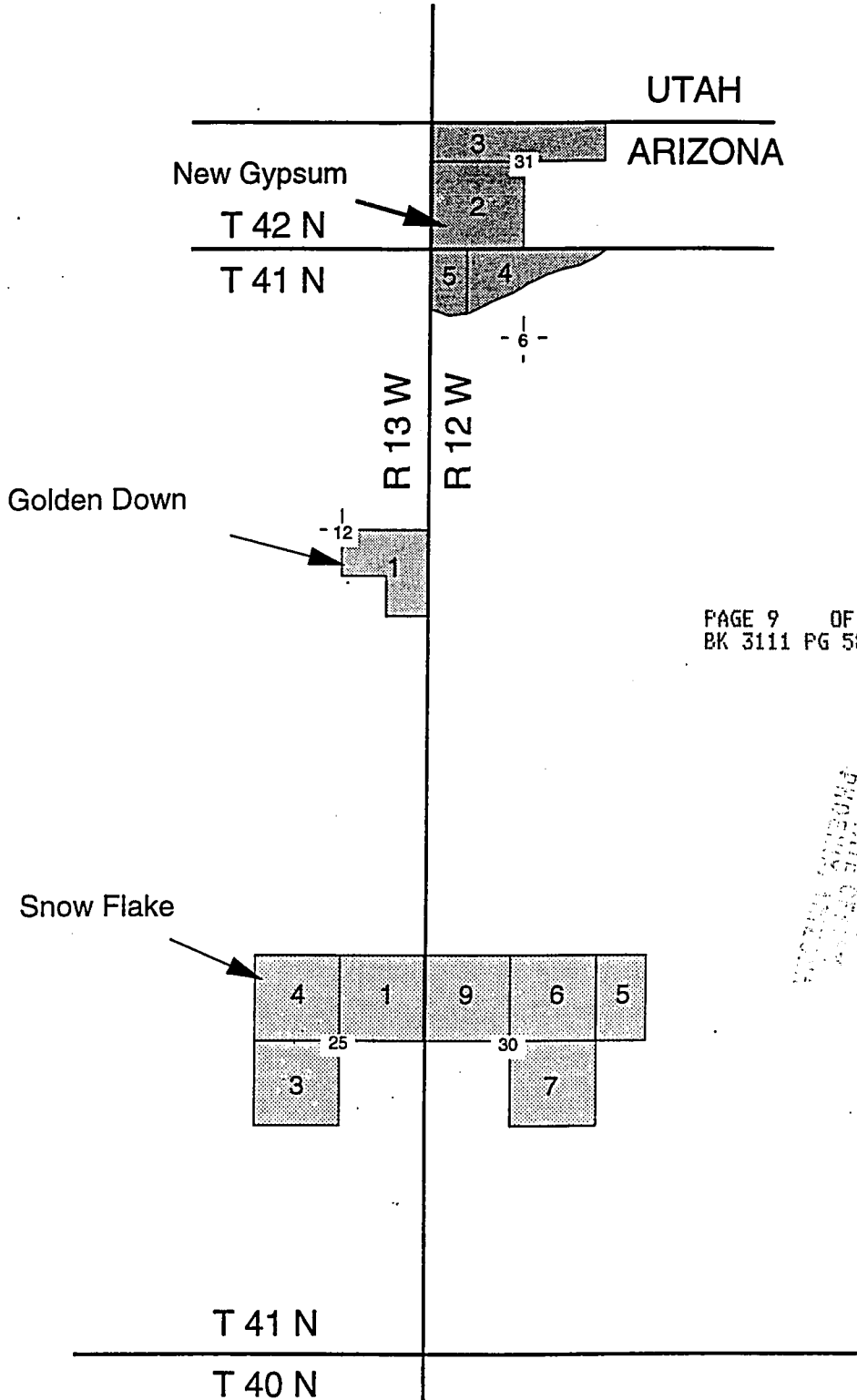
Claim Name	Description	County Book/Page	BLM Number
Mt. Aetna #1	NW 1/4 Section 15	731/623	139177
Mt. Aetna #2	SW 1/4 Section 10	731/625	139178
Mt. Aetna #3	SE 1/4 Section 10	731/626	139179
Mt. Aetna #4	NE 1/4 Section 16	731/627	139180
Mt. Aetna #5	SE 1/4 Section 16	731/628	139181

VERIFIED ^{Page 8} ENTERED IN COMPUTER

AUG 7 1998

8/07/98 L

A 9



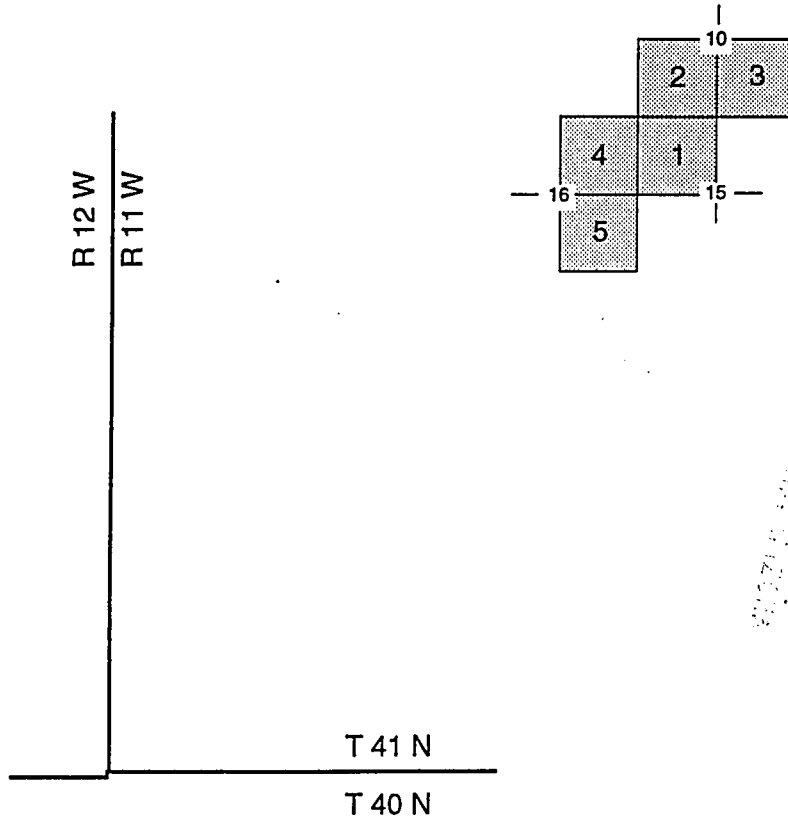
PAGE 9 OF 12
BK 3111 PG 584 FEE#98037323

RECEIVED
BUREAU OF
LAND MANAGEMENT
Aug 6 9 34 AM '99
ARIZONA
STATE OFFICE
PHOENIX, ARIZONA

GOLDEN DOWN, NEW GYPSUM
AND SNOWFLAKE CLAIMS
MOHAVE COUNTY, ARIZONA

EXHIBIT (I)

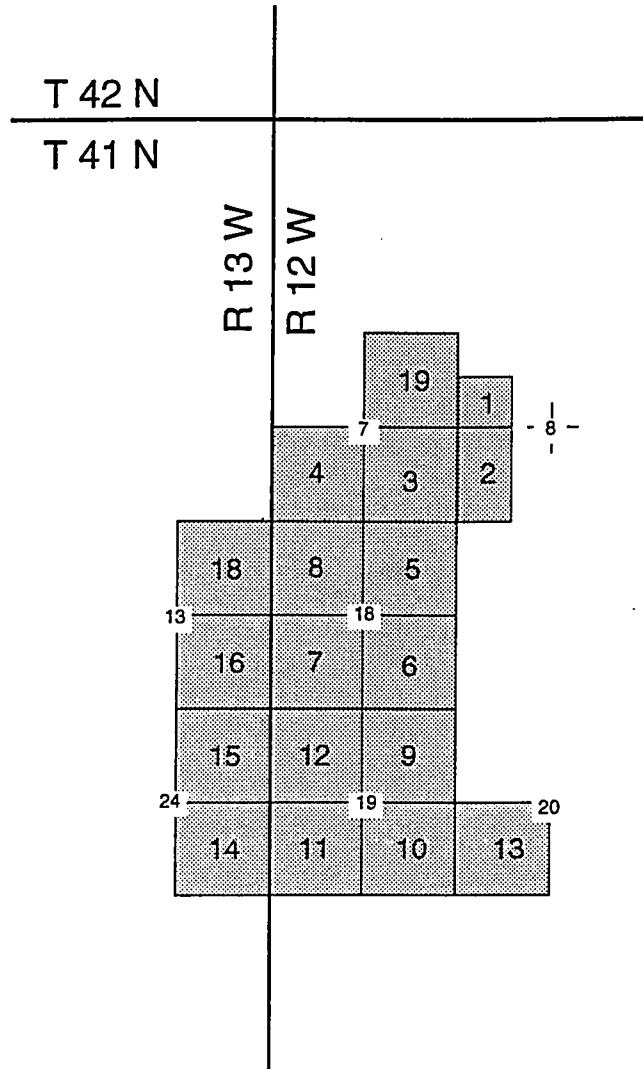
PAGE 10 OF 12
BK 3111 PG 585 FEE#98037323



RECEIVED
LAND RECORDS DIVISION
AUG 6 9 35 AM '00
ARIZONA
STATE DEPARTMENT
PHOENIX, ARIZONA

MT AETNA CLAIMS
MOHAVE COUNTY, ARIZONA

EXHIBIT (J)



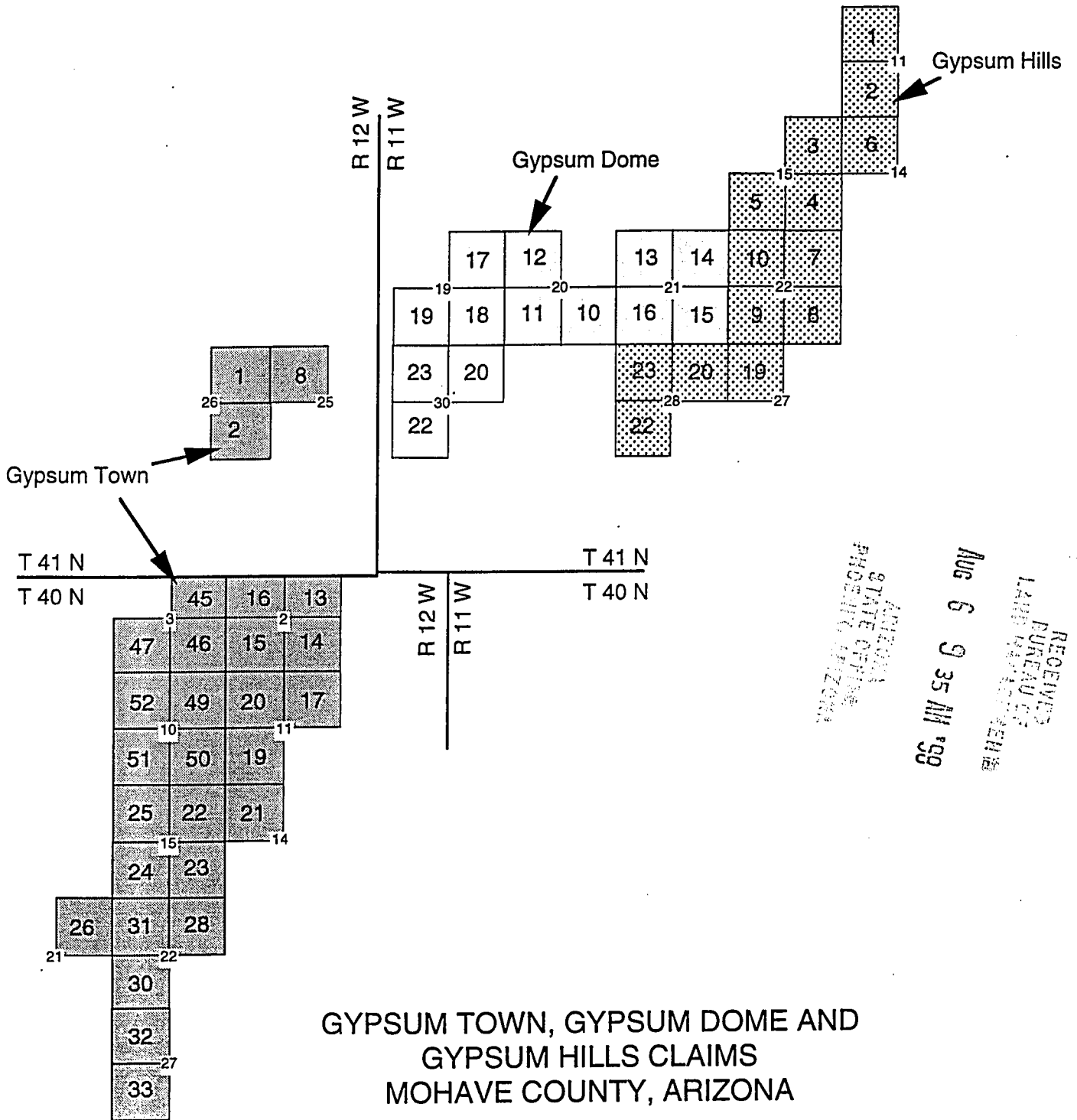
PAGE 11 OF 12
BK 3111 PG 586 FEE#98037323

ARIZONA
STATE OFFICE
PHOENIX, ARIZONA

Aug 6 9 35 AM '98

RECEIVED
LAND RECORDS DIVISION

GYPSUM CITY CLAIMS
MOHAVE COUNTY, ARIZONA



RECEIVED
BUREAU OF
LAND MANAGEMENT
Aug 6 9 35 AM '99
ARIZONA
STATE OFFICE
PHOENIX, ARIZONA

GYP SUM TOWN, GYP SUM DOME AND
GYP SUM HILLS CLAIMS
MOHAVE COUNTY, ARIZONA

UNITED STATES
DEPARTMENT OF THE INTERIOR
BUREAU OF LAND MANAGEMENT

RECEIPT AND ACCOUNTING ADVICE

NO. 2389200 04

LM/AZ

08/06/98

Subject: CLAIM MAINTENANCE FEE 1999 (90)

2 7 13

9,000.00

Applicant:

WESTERN GYPSUM INC
PO BOX 850
ST GEORGE UTAH 84771

Remitter: SAME
CK 003245
(435) 628-3916

Assignor:

LEASE MANAGEMENT DATA									
<input type="checkbox"/> NEW <input type="checkbox"/> UPDATE <input type="checkbox"/> PAYMENT									
ORIGINAL SERIAL NO.	ASG.	TYPE	ST.	CTY.	FUND SYMBOL			ACRES/UNITS	RATE
AMC 74024, ET AL									

AMOUNT	ANV. DATE	EXP. DATE	BILL CYC.	S/C	DISTRICT	NEXT BILL	MISC. DATA	U of M	ACTUAL UNITS

ASSIGNMENT SERIAL NO.	ASG.	TYPE	ST.	CTY.	FUND SYMBOL			ACRES/UNITS	RATE

AMOUNT	ANV. DATE	EXP. DATE	BILL CYC.	S/C	DISTRICT	NEXT BILL	MISC. DATA	U of M	ACTUAL UNITS

APPLY REMITTANCE				Remarks:
ACTION	FUND SYMBOL	CTY.	AMOUNT	
FILING FEE				
RENTAL				
UNEARNED				
REFUND				
TOTAL				
AMOUNT DUE				
BY: _____				
DATE: _____				

<input type="checkbox"/> Lease in Escrow?	<input type="checkbox"/> KGS?	<input type="checkbox"/> Of Interest?	<input type="checkbox"/> Auto Escalates?	<input type="checkbox"/> Auto Renew?	<input type="checkbox"/> Operating Rights?	<input type="checkbox"/> Operator	<input type="checkbox"/> Bond Filed?
FOR MMS USE ONLY							
BILLEE		NUMBER		FOREST REFUGE			
OCS SECTION		CODE					

46048
95146

Jay E Fuller Construction Co.....

4740 N. Camino Luz - Tucson, Arizona USA 85718-5821 - Telephone 520-299-1388 - Fax 520-299-1388
since-1947

August 6, 1998

United States Department Of Interior
Bureau of Land Management
222 N. Central Ave.
Phoenix, Arizona 85004-2208

We as Owners, Jay E & Natalcha M. Fuller and Victor V. & Susanna Livingston , 4740 N. Camino Luz, Tucson, Arizona 85718-5821, are herewith paying the Maintenance Fees on the following claims as listed below:

<u>NAME OF CLAIMS</u>	<u>BLM SERIAL NUMBERS</u>	<u>MAINTENANCE FEE YR.</u>	<u>AMOUNT</u>
JV-1	AMC46048	1997	\$100
JV-2	AMC46049	"	\$100
JV-3	AMC46050	"	\$100
JV-5	AMC46052	"	\$100
SL-4	AMC95149	"	\$100
SL-6	AMC95151	"	\$100
SL-8	AMC95153	"	\$100
SL-10	AMC95155	"	\$100
SL-12	AMC95157	"	\$100
NF-7	AMC95165	"	\$100
NF-8	AMC95166	"	\$100
NF-9	AMC95167	"	\$100
NF-10	AMC95168	"	\$100

Total \$1,300

Sincerely,
J. E. Fuller
Jay E Fuller
On behalf of all owners.

Paid 650.00 - ck # 39689 - JEF
Paid 650.00 - ck # 3593 - ZZL

PHOENIX, ARIZONA
1998 AUG -6 - 9 - 11:00
RECEIVED
B.L.M. AZ STATE OFFICE

$13 \times \$100.00 = \1300.00

TES.
VERIFIED

ENTERED IN COMPUTER
817198 *Z*

(13) AUG 7 1998 *Jb*

UNITED STATES
DEPARTMENT OF THE INTERIOR
BUREAU OF LAND MANAGEMENT

RECEIPT AND ACCOUNTING ADVICE

NO. 2389194 04

SM/AZ 08/06/98

Subject: CLAIM MAINTENANCE FEE 1999 (13)

2 1 13

1,300.00

Applicant:
JAY E. FULLER, ET AL
4740 N. CAMINO LUZ
TUCSON, AZ 85718-5821

Remitter:
SAME - CK #39689
WASTE BUSTERS
3837 E. 40TH ST., TUCSON, AZ 85713
CK #3593 520-747-8486

Assignor:

LEASE MANAGEMENT DATA										
<input type="checkbox"/> NEW <input type="checkbox"/> UPDATE <input type="checkbox"/> PAYMENT										
ORIGINAL SERIAL NO.	ASG.	TYPE	ST.	CTY.	FUND SYMBOL			ACRES/UNITS	RATE	
AMC 46048, ET AL										
AMOUNT	ANV. DATE	EXP. DATE	BILL CYC.	S/C	DISTRICT	NEXT BILL	MISC. DATA	U of M	ACTUAL UNITS	
ASSIGNMENT SERIAL NO.	ASG.	TYPE	ST.	CTY.	FUND SYMBOL			ACRES/UNITS	RATE	
AMOUNT	ANV. DATE	EXP. DATE	BILL CYC.	S/C	DISTRICT	NEXT BILL	MISC. DATA	U of M	ACTUAL UNITS	

APPLY REMITTANCE			
ACTION	FUND SYMBOL	CTY.	AMOUNT
FILING FEE			
RENTAL			
UNEARNED			
REFUND			
TOTAL			
AMOUNT DUE			

Remarks:

BY: _____ DATE: _____

Lease in Escrow?

KGS?

Auto Escalates?

Auto Renew?

Of Interest?

Operating Rights?

Operator

Bond Filed?

FOR MMS USE ONLY		
BILLEE	NUMBER	FOREST REFUGE
OCS SECTION		
CODE		

When Recorded, Mail To:

Western Gypsum, Inc.
P.O. Box 850
St. George, Utah 84771

74022
145380
110305
139104
234725
ERS

Notice Of Intent to Hold Mining Claims

NOTICE is hereby given that Western Gypsum, Inc. of P.O. Box 850, St. George, Utah 84771, Intends to hold the following described mining claims:

GOLDEN DOWN - 1 Claim	GYP SUM CITY -- 18 Claims
NEW GYP SUM -- 4 Claims	GYP SUM HILLS - 14 Claims
SNOWFLAKE --- 7 Claims	GYP SUM TOWN -- 28 Claims
MT. AETNA --- 5 Claims	GYP SUM DOME -- 13 Claims

TOTAL CLAIMS - 90

For the year 1997 - 1998.

Location, Claim Numbers and Maps are attached hereto as Exhibit(s) A, B, C, D, E, F, G, H, I, J and K


RECEIVED
BUREAU OF
LAND MANAGEMENT
JUN 25 9 33 AM '97
ARIZONA
STATE OFFICE
PHOENIX, ARIZONA

By: *Don G. Coe*
Western Gypsum, Inc.

Subscribed and sworn to before me this 24TH day of JUNE,
1997.

Ramona McAllister
Notary Public

Residing At Washington Co My Commission Expires 3-1-2000



ENTERED IN COMPUTER

7/28/97 DM

EXHIBIT (A)

GYPSUM CITY CLAIMS

The following are situated in T. 41 N., R. 12 W., S.R.B.M., Mohave County, Arizona:

Claim Name	Description	County Book/Page	BLM Number
Gypsum City #1 (AMENDED)	SW1/4 NW 1/4 Section 8	5-R/77 6-Q/242	74024
Gypsum City #2 (AMENDED)	W1/2 SW1/4 Section 8	5-R/78 6-Q/243	74025
Gypsum City #3	SE 1/4 Section 7	5-R/79	74058
Gypsum City #4 (AMENDED)	Lots 3 and 4, E1/2 SW1/4, Section 7	5-R/80 2169/90-91	74059
Gypsum City #5	NE1/4 Section 18	5-R/81	74060
Gypsum City #6	SE1/4 Section 18	5-R/82	74061
Gypsum City #7 (AMENDED)	Lots 3 and 4, E1/2 SW1/4, Section 18	5-R/83 2169/92-93	74062
Gypsum City #8 (AMENDED)	Lots 1 and 2, E1/2 NW1/4, Section 18	5-R/84 2169/94-95	74063
Gypsum City #9	NE1/4 Section 19	5-R/85	74064
Gypsum City #10	SE1/4 Section 19	5-R/86	74065
Gypsum City #11 (AMENDED)	Lots 3 and 4, E1/2 SW1/4, Section 19	5-R/87 2169/96-97	74066
Gypsum City #12 (AMENDED)	Lots 1 and 2, E1/2 NW1/4, Section 19	5-R/88 2169/98-99	74067
Gypsum City #13	SW1/4 Section 20	5-R/89	74068
Gypsum City #19 (AMENDED)	NE1/4 Section 7	5-T/198 6-A/162	74146

14 claims

ENTERED IN COMPUTER

7/28/97 JMS

PAGE 2

ARIZONA
STATE OFFICE
PHOENIX, ARIZONA

RECEIVED
BUREAU OF
LAND MANAGEMENT

JUN 25 9 33 AM '97

EXHIBIT (B)

The following are situated in T. 41 N., R. 13 W., S.R.B.M., Mohave County, Arizona:

Claim Name	Description	County Book/Page	BLM Number
Gypsum City #14	SE1/4 Section 24	5-R/90	74069
Gypsum City #15	NE1/4 Section 24	5-R/91	74070
Gypsum City #16	SE1/4 Section 13	5-R/92	74071
Gypsum City #18 (AMENDED)	NE1/4 Section 13	5-R/94 2169/100/101	74073

GYPSUM HILLS CLAIMS

The following are situated in T. 41 N., R. 11 W., S.R.B.M., Mohave County, Arizona:

Claim Name	Description	County Book/Page	BLM Number
Gypsum Hills #1	NW1/4 Section 11	5-R/33	74105
Gypsum Hills #2	SW1/4 Section 11	5-R/34	74106
Gypsum Hills #3	NE1/4 Section 15	5-R/35	74107
Gypsum Hills #4	SE1/4 Section 15	5-R/36	74108
Gypsum Hills #5	SW1/4 Section 15	5-R/37	74109
Gypsum Hills #6	NW1/4 Section 14	572/591-592	74149
Gypsum Hills #7	NE1/4 Section 22	5-R/38	74110
Gypsum Hills #8	SE1/4 Section 22	5-R/39	74111
Gypsum Hills #9	SW1/4 Section 22	5-R/40	74112
Gypsum Hills #10	NW1/4 Section 22	5-R/41	74113
Gypsum Hills #19	NW1/4 Section 27	5-R/50	74122
Gypsum Hills #20	NE1/4 Section 28	5-R/51	74123
Gypsum Hills #22	SW1/4 Section 28	5-R/53	74125
Gypsum Hills #23	NW1/4 Section 28	5-R/54	74126

RECEIVED
BUREAU OF
LAND MANAGEMENT
ARIZONA
STATE OFFICE
PHOENIX, ARIZONA
JUN 25 9 33 AM '97

ENTERED IN COMPUTER

7/28/97 DM SR
PAGE 3

18 claims

18

EXHIBIT (C)

GYPSUM TOWN CLAIMS

The following are situated in T. 41 N., R. 12 W., S.R.B.M., Mohave County, Arizona:

Claim Name	Description	County Book/Page	BLM Number
Gypsum Town #1	NE1/4 Section 26	5-Q/483	74074
Gypsum Town #2	SE1/4 Section 26	5-Q/484	74075
Gypsum Town #8	NW1/4 Section 25	5-Q/490	74081

The following are situated in T. 40 N., R. 12 W., S.R.B.M., Mohave County, Arizona:

Claim Name	Description	County Book/Page	BLM Number
Gypsum Town #13 (AMENDED)	Lots 1 and 2 Section 2	6-D/45 2500/8	74142
Gypsum Town #14	SE1/4 Section 2	6-D/46	74143
Gypsum Town #15	SW1/4 Section 2	6-D/47	74144
Gypsum Town #16 (AMENDED)	Lots 3 and 4 Section 2	6-D/48 2500/10	74145
Gypsum Town #17	NE1/4 Section 11	5-Q/495	74086
Gypsum Town #19	SW1/4 Section 11	5-Q/497	74088
Gypsum Town #20	NW1/4 Section 11	5-Q/498	74089
Gypsum Town #21	NW1/4 Section 14	5-Q/499	74090
Gypsum Town #22	NE1/4 Section 15	5-Q/500	74091
Gypsum Town #23	SE1/4 Section 15	5-R/1	74092
Gypsum Town #24	SW1/4 Section 15	5-R/2	74093
Gypsum Town #25	NW1/4 Section 15	5-R/3	74094
Gypsum Town #26	NE1/4 Section 21	5-R/4	74095
Gypsum Town #28	NE1/4 Section 22	5-R/6	74097
Gypsum Town #30	SW1/4 Section 22	5-R/8	74099

ENTERED IN COMPUTER

7/28/97 OMSK

PAGE 4

18 claims

ARIZONA
STATE OFFICE
PHOENIX, ARIZONA

JUN 25 9 33 AM '97

RECEIVED
BUREAU OF
LAND MANAGEMENT

EXHIBIT (D)

Gypsum Town #31	NW1/4 Section 22	5-R/9	74100
Gypsum Town #32	NW1/4 Section 27	5-R/10	74101
Gypsum Town #33	SW1/4 Section 27	5-R/11	74102
Gypsum Town #45 (AMENDED)	Lots 1 and 2 Section 3	5-R/220 2500/12	74050
Gypsum Town #46	SE1/4 Section 3	5-R/221	74051
Gypsum Town #47	SW1/4 Section 3	5-R/222	74052
Gypsum Town #49	NE1/4 Section 10	5-R/224	74054
Gypsum Town #50	SE1/4 Section 10	5-R/225	74055
Gypsum Town #51	SW1/4 Section 10	5-R/226	74056
Gypsum Town #52	NW1/4 Section 10	5-R/227	74057

10 claims

ARIZONA
STATE OFFICE
PHOENIX, ARIZONA

JUN 25 9 33 AM '97

RECEIVED
BUREAU OF
LAND MANAGEMENT

ENTERED IN COMPUTER

7/28/97 DM Sr

PAGE 5

(10)

EXHIBIT (E)

GYPSUM DOME CLAIMS

The following are situated in T. 41 N., R. 11 W., S.R.B.M., Mohave County, Arizona:

Claim Name	Description	County Book/Page	BIM Number
Gypsum Dome #10	SE1/4 Section 20	5-R/19	74128
Gypsum Dome #11	SW1/4 Section 20	5-R/20	74129
Gypsum Dome #12	NW1/4 Section 20	5-R/21	74130
Gypsum Dome #13	NW1/4 Section 21	5-R/22	74131
Gypsum Dome #14	NE1/4 Section 21	5-R/23	74132
Gypsum Dome #15	SE1/4 Section 21	5-R/24	74133
Gypsum Dome #16	SW1/4 Section 21	5-R/25	74134
Gypsum Dome #17	NE1/4 Section 19	5-R/26	74135
Gypsum Dome #18	SE1/4 Section 19	5-R/27	74136
Gypsum Dome #19	SW1/4 Section 19, excluding lots 3 and 4, containing 160 acres	5-R/28	74137
(AMENDED)		2500/14	
Gypsum Dome #20	NE1/4 Section 30	5-R/29	74138
Gypsum Dome #22	SW1/4 Section 30, excluding lots 3 and 4, containing 160 acres	5-R/31	74140
(AMENDED)		2500/16	
Gypsum Dome #23	NW1/4 Section 30, excluding lots 1 and 2, containing 160 acres	5-R/32	74141
(AMENDED)		2500/18	

13 claims

ENTERED IN COMPUTER

7/28/97 KPM Jr

PAGE 6

RECEIVED
BUREAU OF
LAND MANAGEMENT

JUN 25 9 33 AM '97

ARIZONA
STATE OFFICE
PHOENIX, ARIZONA

(13)

EXHIBIT (F)

GOLDEN DOWN CLAIM

The following is situated in T. 41 N., R. 13 W., S.R.B.M., Mohave County, Arizona:

Claim Name	Description	County Book/Page	BLM Number
Golden Down #1	NW1/4 SE1/4 and E1/2 SE1/4 Section 12	753/8	145380

SNOW FLAKE CLAIMS

The following are situated in T. 41 N., R. 12 W., S.R.B.M., Mohave County, Arizona:

Claim Name	Description	County Book/Page	BLM Number
Snowflake #5	W1/2 NW1/4 Section 29	651/445	110309
Snowflake #6	NE1/4 Section 30	651/446	110310
Snowflake #7	SE1/4 Section 30	651/447	110311
Snowflake #9	Lots 1 and 2, E1/2 NW1/4, Section 30	651/449	110313
(AMENDED)		2500/6	

The following are situated in T. 41 N., R. 13 W., S.R.B.M., Mohave County, Arizona:

Claim Name	Description	County Book/Page	BLM Number
Snowflake #1	NE1/4 Section 25	651/440-441	110305
Snowflake #3	SW1/4 Section 25	651/443	110307
Snowflake #4	NW1/4 Section 25	651/444	110308

8 claims

ENTERED IN COMPUTER

7/28/97 DM Jr

ARIZONA
STATE OFFICE
PHOENIX, ARIZONA

JUN 25 9 33 AM '97

RECEIVED
BUREAU OF
LAND MANAGEMENT

(8)

EXHIBIT (G)

NEW GYPSUM CLAIMS

The following are situated in T. 42 N., R. 12 W., S.R.B.M., Mohave County, Arizona:

Claim Name	Description	County Book/Page	BLM Number
New Gypsum #2	SW1/4 Section 31	731/21	139183
New Gypsum #3	Lots #1, 2, 3 and 4 along fractional Section 31 north boundary	731/22	139184
New Gypsum #4	Lots 1, 2 and 3 and that portion of the SE1/4 NW1/4 Section 6 that lies north of the I-15 right-of-way	2123/486	234812 324812
New Gypsum #5	Lots 4 and 5, Section 6	2123/488	324813

7/28/97 corrected per telephone call from. How deals. DM

MT. AETNA CLAIMS

The following are situated in T. 41 N., R. 11 W., S.R.B.M., Mohave County, Arizona:

Claim Name	Description	County Book/Page	BIM Number
Mt. Aetna #1	NW1/4 Section 15	731/623	139177
Mt. Aetna #2	SW1/4 Section 10	731/625	139178
Mt. Aetna #3	SE1/4 Section 10	731/626	139179
Mt. Aetna #4	NE1/4 Section 16	731/627	139180
Mt. Aetna #5	SE1/4 Section 16	731/628	139181

9 claims

ENTERED IN COMPUTER

7/28/97 DM Jr

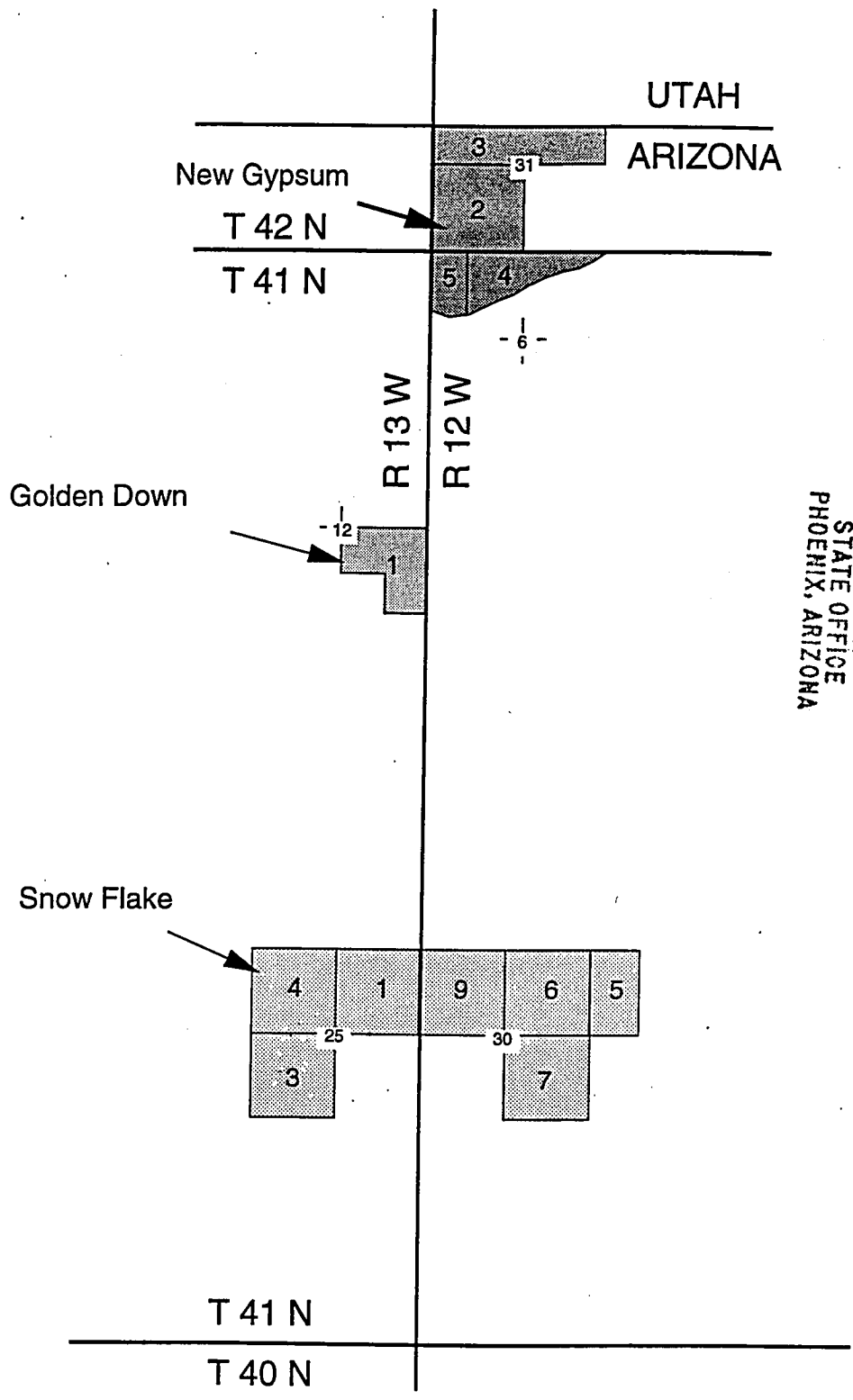
ARIZONA STATE OFFICE PHOENIX, ARIZONA

JUN 25 9 33 AM '97

RECEIVED BUREAU OF LAND MANAGEMENT

(9)

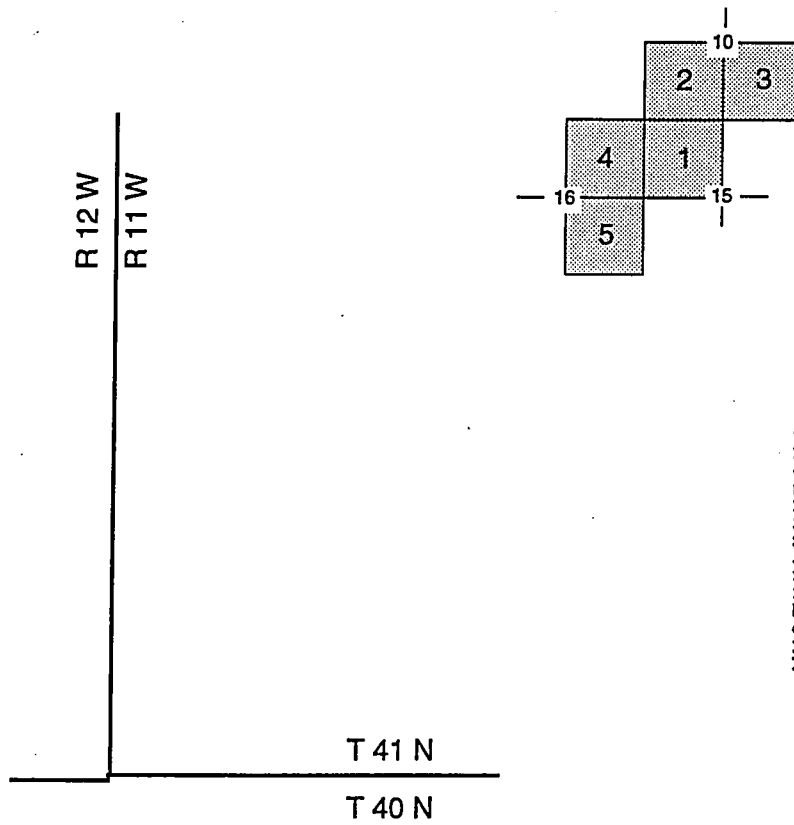
EXHIBIT (H)



RECEIVED
 BUREAU OF
 LAND MANAGEMENT
 JUN 25 9 33 AM '97
 ARIZONA
 STATE OFFICE
 PHOENIX, ARIZONA

GOLDEN DOWN, NEW GYPSUM
 AND SNOWFLAKE CLAIMS
 MOHAVE COUNTY, ARIZONA.

EXHIBIT (I)



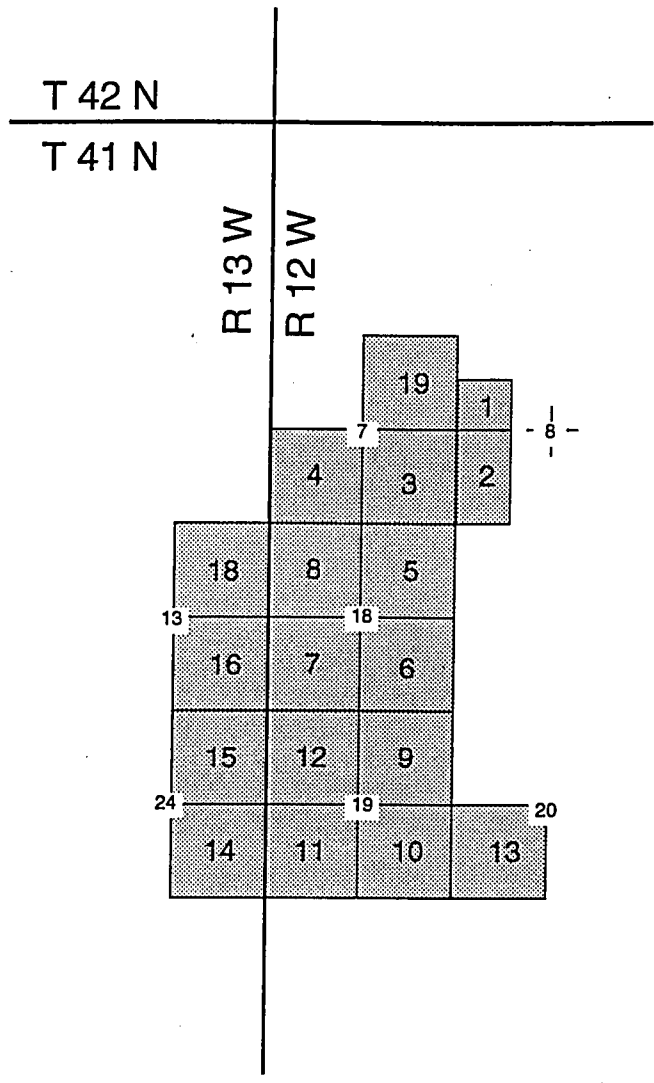
ARIZONA
STATE OFFICE
PHOENIX, ARIZONA

JUN 25 9 33 AM '97

RECEIVED
BUREAU OF
LAND MANAGEMENT

MT AETNA CLAIMS
MOHAVE COUNTY, ARIZONA

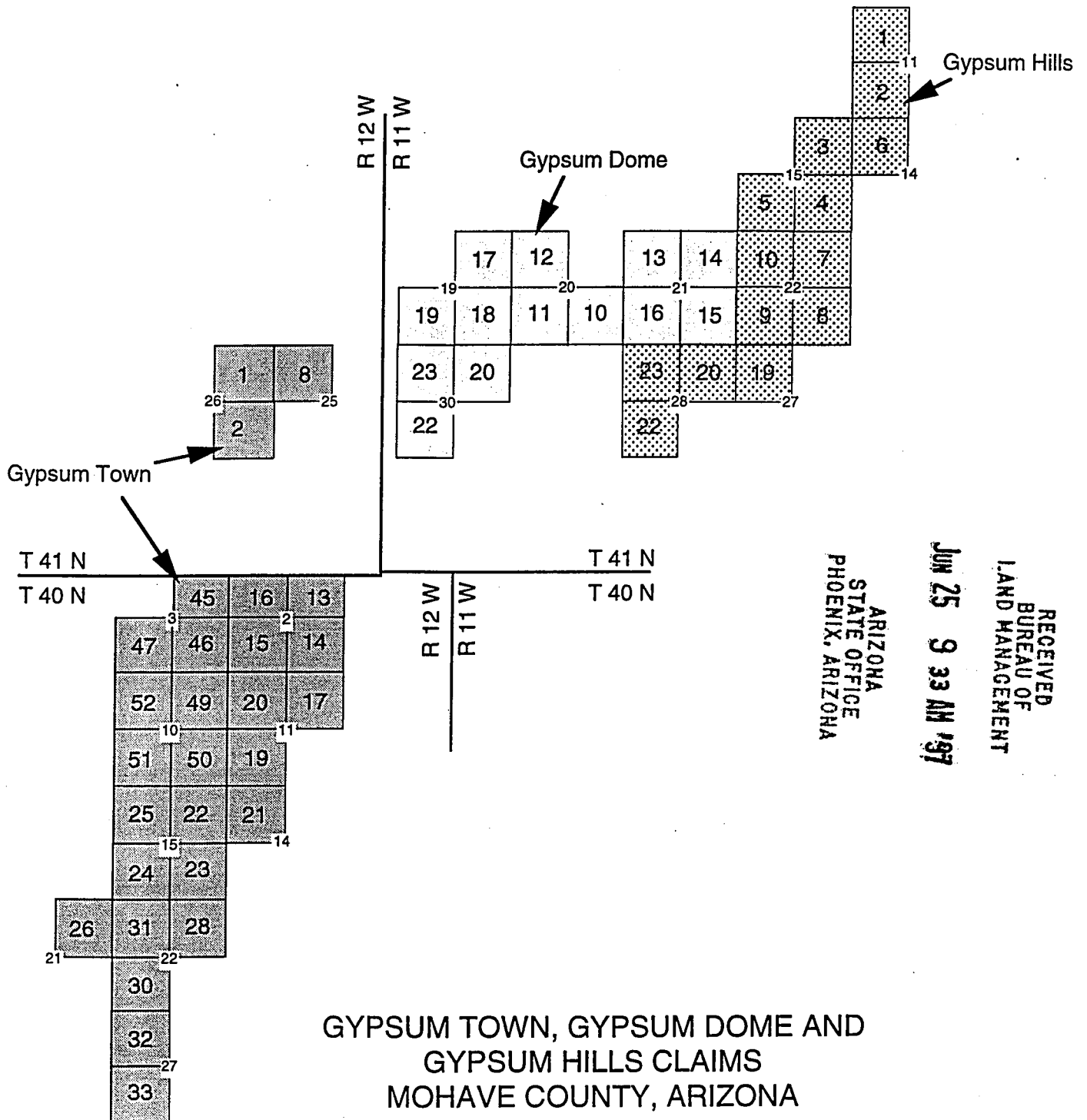
EXHIBIT (J)



GYPSUM CITY CLAIMS
MOHAVE COUNTY, ARIZONA

RECEIVED
BUREAU OF
LAND MANAGEMENT
ARIZONA
STATE OFFICE
PHOENIX, ARIZONA
JUN 25 9 33 AM '97

EXHIBIT (K)



UNITED STATES
DEPARTMENT OF THE INTERIOR
BUREAU OF LAND MANAGEMENT

RECEIPT AND ACCOUNTING ADVICE

NO. 2314899 04

KC/AZ 06/25/97

Subject:

CLAIMS MAINTENANCE FEE 1998 (90)

2 1 13

9,000.00

Applicant:

WESTERN GYPSUM, INC.
P.O. BOX 850
ST. GEORGE, UTAH 84771

Remitter: SAME CK# 2661
PH# 801-628-3916

Assignor:

LEASE MANAGEMENT DATA									
ORIGINAL SERIAL NO.	ASG.	TYPE	ST.	CTY.	FUND SYMBOL			ACRES/UNITS	RATE
AMC 74024 ET-AL									

AMOUNT	ANV. DATE	EXP. DATE	BILL CYC.	S/C	DISTRICT	NEXT BILL	MISC. DATA	U of M	ACTUAL UNITS

ASSIGNMENT SERIAL NO.	ASG.	TYPE	ST.	CTY.	FUND SYMBOL			ACRES/UNITS	RATE

AMOUNT	ANV. DATE	EXP. DATE	BILL CYC.	S/C	DISTRICT	NEXT BILL	MISC. DATA	U of M	ACTUAL UNITS

APPLY REMITTANCE			
ACTION	FUND SYMBOL	CTY.	AMOUNT
FILING FEE			
RENTAL			
UNEARNED			
REFUND			
TOTAL			
AMOUNT DUE			

Remarks:

BY: _____ DATE: _____

Lease in Escrow?
 KGS? Of Interest?
 Auto Escalates? Operating Rights?
 Auto Renew? Operator
 Bond Filed?

FOR MMS USE ONLY		
BILLEE		FOREST REFUGE
NUMBER		
OCS SECTION		
CODE		

When Recorded, Mail To:

Western Gypsum, Inc.
P.O. Box 850
St. George, Utah 84771

74022
110305
145380
139164
324810
SR

Notice Of Intent to Hold Mining Claims

NOTICE is hereby given that Western Gypsum, Inc. of P.O. Box 850, St. George, Utah 84771, Intends to hold the following described mining claims:

GOLDEN DOWN - 1 Claim	GYP SUM CITY -- 18 Claims
NEW GYPSUM -- 4 Claims	GYP SUM HILLS - 14 Claims
SNOWFLAKE --- 7 Claims	GYP SUM TOWN -- 28 Claims
MT. AETNA --- 5 Claims	GYP SUM DOME -- 13 Claims

TOTAL CLAIMS - 90

For the year 1996-1997.

Location, Claim Numbers and Maps are attached hereto as Exhibit(s) A, B, C, D, E, F, G, H, I, J and K

ARIZONA
STATE OFFICE
PHOENIX, ARIZONA

AUG 2 3 32 PM '96


RECEIVED
BUREAU OF
LAND MANAGEMENT

By: *Don L. G. [Signature]*
Western Gypsum, Inc.

Subscribed and sworn to before me this First day of AUGUST, 1996.

Charlene Revoir
Notary Public

Residing At St. GEORGE, UTAH My Commission Expires 4/20/00



ENTERED IN COMPUTER

8/23/96 DM SR

QMS 90

EXHIBIT (A)

GYPSUM CITY CLAIMS

The following are situated in T. 41 N., R. 12 W., S.R.B.M., Mohave County, Arizona:

Claim Name	Description	County Book/Page	BLM Number
Gypsum City #1 (AMENDED)	SW1/4 NW 1/4 Section 8	5-R/77 6-Q/242	74024
Gypsum City #2 (AMENDED)	W1/2 SW1/4 Section 8	5-R/78 6-Q/243	74025
Gypsum City #3	SE 1/4 Section 7	5-R/79	74058
Gypsum City #4 (AMENDED)	Lots 3 and 4, E1/2 SW1/4, Section 7	5-R/80 2169/90-91	74059
Gypsum City #5	NE1/4 Section 18	5-R/81	74060
Gypsum City #6	SE1/4 Section 18	5-R/82	74061
Gypsum City #7 (AMENDED)	Lots 3 and 4, E1/2 SW1/4, Section 18	5-R/83 2169/92-93	74062
Gypsum City #8 (AMENDED)	Lots 1 and 2, E1/2 NW1/4, Section 18	5-R/84 2169/94-95	74063
Gypsum City #9	NE1/4 Section 19	5-R/85	74064
Gypsum City #10	SE1/4 Section 19	5-R/86	74065
Gypsum City #11 (AMENDED)	Lots 3 and 4, E1/2 SW1/4, Section 19	5-R/87 2169/96-97	74066
Gypsum City #12 (AMENDED)	Lots 1 and 2, E1/2 NW1/4, Section 19	5-R/88 2169/98-99	74067
Gypsum City #13	SW1/4 Section 20	5-R/89	74068
Gypsum City #19 (AMENDED)	NE1/4 Section 7	5-T/198 6-A/162	74146

ENTERED IN COMPUTER

8/23/96 DM JR

PAGE 2

ARIZONA
STATE OFFICE
PHOENIX, ARIZONA

AUG 23 3 32 PM '96

RECEIVED
BUREAU OF
LAND MANAGEMENT

14

The following are situated in T. 41 N., R. 13 W., S.R.B.M., Mohave County, Arizona:

Claim Name	Description	County Book/Page	BLM Number
Gypsum City #14	SE1/4 Section 24	5-R/90	74069
Gypsum City #15	NE1/4 Section 24	5-R/91	74070
Gypsum City #16	SE1/4 Section 13	5-R/92	74071
Gypsum City #18 (AMENDED)	NE1/4 Section 13	5-R/94 2169/100/101	74073

GYPSUM HILLS CLAIMS

The following are situated in T. 41 N., R. 11 W., S.R.B.M., Mohave County, Arizona:

Claim Name	Description	County Book/Page	BLM Number
Gypsum Hills #1	NW1/4 Section 11	5-R/33	74105
Gypsum Hills #2	SW1/4 Section 11	5-R/34	74106
Gypsum Hills #3	NE1/4 Section 15	5-R/35	74107
Gypsum Hills #4	SE1/4 Section 15	5-R/36	74108
Gypsum Hills #5	SW1/4 Section 15	5-R/37	74109
Gypsum Hills #6	NW1/4 Section 14	572/591-592	74149
Gypsum Hills #7	NE1/4 Section 22	5-R/38	74110
Gypsum Hills #8	SE1/4 Section 22	5-R/39	74111
Gypsum Hills #9	SW1/4 Section 22	5-R/40	74112
Gypsum Hills #10	NW1/4 Section 22	5-R/41	74113
Gypsum Hills #19	NW1/4 Section 27	5-R/50	74122
Gypsum Hills #20	NE1/4 Section 28	5-R/51	74123
Gypsum Hills #22	SW1/4 Section 28	5-R/53	74125
Gypsum Hills #23	NW1/4 Section 28	5-R/54	74126

ENTERED IN COMPUTER

8/23/96 *DMZ*

ARIZONA
STATE OFFICE
PHOENIX, ARIZONA

AUG 23 3 32 PM '96

RECEIVED
BUREAU OF
LAND MANAGEMENT

EXHIBIT (C)

GYPSUM TOWN CLAIMS

The following are situated in T. 41 N., R. 12 W., S.R.B.M., Mohave County, Arizona:

Claim Name	Description	County Book/Page	BLM Number
Gypsum Town #1	NE1/4 Section 26	5-Q/483	74074
Gypsum Town #2	SE1/4 Section 26	5-Q/484	74075
Gypsum Town #8	NW1/4 Section 25	5-Q/490	74081

The following are situated in T. 40 N., R. 12 W., S.R.B.M., Mohave County, Arizona:

Claim Name	Description	County Book/Page	BLM Number
Gypsum Town #13 (AMENDED)	Lots 1 and 2 Section 2	6-D/45 2500/8	74142
Gypsum Town #14	SE1/4 Section 2	6-D/46	74143
Gypsum Town #15	SW1/4 Section 2	6-D/47	74144
Gypsum Town #16 (AMENDED)	Lots 3 and 4 Section 2	6-D/48 2500/10	74145
Gypsum Town #17	NE1/4 Section 11	5-Q/495	74086
Gypsum Town #19	SW1/4 Section 11	5-Q/497	74088
Gypsum Town #20	NW1/4 Section 11	5-Q/498	74089
Gypsum Town #21	NW1/4 Section 14	5-Q/499	74090
Gypsum Town #22	NE1/4 Section 15	5-Q/500	74091
Gypsum Town #23	SE1/4 Section 15	5-R/1	74092
Gypsum Town #24	SW1/4 Section 15	5-R/2	74093
Gypsum Town #25	NW1/4 Section 15	5-R/3	74094
Gypsum Town #26	NE1/4 Section 21	5-R/4	74095
Gypsum Town #28	NE1/4 Section 22	5-R/6	74097
Gypsum Town #30	SW1/4 Section 22	5-R/8	74099

ENTERED IN COMPUTER

PAGE 4

8/23/96 *AM*

ARIZONA
STATE OFFICE
PHOENIX, ARIZONA

AUG 23 3 32 PM '96

RECEIVED
BUREAU OF
LAND MANAGEMENT

18

EXHIBIT (D)

Gypsum Town #31	NW1/4 Section 22	5-R/9	74100
Gypsum Town #32	NW1/4 Section 27	5-R/10	74101
Gypsum Town #33	SW1/4 Section 27	5-R/11	74102
Gypsum Town #45 (AMENDED)	Lots 1 and 2 Section 3	5-R/220 2500/12	74050
Gypsum Town #46	SE1/4 Section 3	5-R/221	74051
Gypsum Town #47	SW1/4 Section 3	5-R/222	74052
Gypsum Town #49	NE1/4 Section 10	5-R/224	74054
Gypsum Town #50	SE1/4 Section 10	5-R/225	74055
Gypsum Town #51	SW1/4 Section 10	5-R/226	74056
Gypsum Town #52	NW1/4 Section 10	5-R/227	74057

RECEIVED
BUREAU OF
LAND MANAGEMENT
Aug 2 3 32 PM '96
ARIZONA
STATE OFFICE
PHOENIX, ARIZONA

ENTERED IN COMPUTER

PAGE 5

8/23/96 DM SP

EXHIBIT (E)

GYPSUM DOME CLAIMS

The following are situated in T. 41 N., R. 11 W., S.R.B.M., Mohave County, Arizona:

Claim Name	Description	County Book/Page	BIM Number
Gypsum Dome #10	SE1/4 Section 20	5-R/19	74128
Gypsum Dome #11	SW1/4 Section 20	5-R/20	74129
Gypsum Dome #12	NW1/4 Section 20	5-R/21	74130
Gypsum Dome #13	NW1/4 Section 21	5-R/22	74131
Gypsum Dome #14	NE1/4 Section 21	5-R/23	74132
Gypsum Dome #15	SE1/4 Section 21	5-R/24	74133
Gypsum Dome #16	SW1/4 Section 21	5-R/25	74134
Gypsum Dome #17	NE1/4 Section 19	5-R/26	74135
Gypsum Dome #18	SE1/4 Section 19	5-R/27	74136
Gypsum Dome #19	SW1/4 Section 19, excluding lots 3 and 4, containing 160 acres	5-R/28	74137
(AMENDED)		2500/14	
Gypsum Dome #20	NE1/4 Section 30	5-R/29	74138
Gypsum Dome #22	SW1/4 Section 30, excluding lots 3 and 4, containing 160 acres	5-R/31	74140
(AMENDED)		2500/16	
Gypsum Dome #23	NW1/4 Section 30, excluding lots 1 and 2, containing 160 acres	5-R/32	74141
(AMENDED)		2500/18	

ARIZONA
STATE OFFICE
PHOENIX, ARIZONA

AUG 2 3 32 PM '96

RECEIVED
BUREAU OF
LAND MANAGEMENT

ENTERED IN COMPUTER

PAGE 6

8/23/96 MGR

13

EXHIBIT (F)

GOLDEN DOWN CLAIM

The following is situated in T. 41 N., R. 13 W., S.R.B.M., Mohave County, Arizona:

Claim Name	Description	County Book/Page	BLM Number
Golden Down #1	NW1/4 SE1/4 and E1/2 SE1/4 Section 12	753/8	145380

SNOW FLAKE CLAIMS

The following are situated in T. 41 N., R. 12 W., S.R.B.M., Mohave County, Arizona:

Claim Name	Description	County Book/Page	BLM Number
Snowflake #5	W1/2 NW1/4 Section 29	651/445	110309
Snowflake #6	NE1/4 Section 30	651/446	110310
Snowflake #7	SE1/4 Section 30	651/447	110311
Snowflake #9	Lots 1 and 2, E1/2 NW1/4, Section 30	651/449	110313
(AMENDED)		2500/6	

The following are situated in T. 41 N., R. 13 W., S.R.B.M., Mohave County, Arizona:

Claim Name	Description	County Book/Page	BLM Number
Snowflake #1	NE1/4 Section 25	651/440-441	110305
Snowflake #3	SW1/4 Section 25	651/443	110307
Snowflake #4	NW1/4 Section 25	651/444	110308

ARIZONA
STATE OFFICE
PHOENIX, ARIZONA

AUG 2 3 32 PM '96

RECEIVED
BUREAU OF
LAND MANAGEMENT

ENTERED IN COMPUTER

8/23/96 *AM/SP*

PAGE 7

9

EXHIBIT (G)

NEW GYPSUM CLAIMS

The following are situated in T. 42 N., R. 12 W., S.R.B.M., Mohave County, Arizona:

Claim Name	Description	County Book/Page	BIM Number
New Gypsum #2	SW1/4 Section 31	731/21	139183
New Gypsum #3	Lots #1, 2, 3 and 4 along fractional Section 31 north boundary	731/22	139184
New Gypsum #4	Lots 1, 2 and 3 and that portion of the SE1/4 NW1/4 Section 6 that lies north of the I-15 right-of-way	2123/486	234812 324812
New Gypsum #5	Lots 4 and 5, Section 6	2123/488	324813

7/23/96
Caldwell Casado
informed that #
was incorrect
H M

MT. AETNA CLAIMS

The following are situated in T. 41 N., R. 11 W., S.R.B.M., Mohave County, Arizona:

Claim Name	Description	County Book/Page	BIM Number
Mt. Aetna #1	NW1/4 Section 15	731/623	139177
Mt. Aetna #2	SW1/4 Section 10	731/625	139178
Mt. Aetna #3	SE1/4 Section 10	731/626	139179
Mt. Aetna #4	NE1/4 Section 16	731/627	139180
Mt. Aetna #5	SE1/4 Section 16	731/628	139181

ARIZONA
STATE OFFICE
PHOENIX, ARIZONA

AUG 2 3 32 PM '96

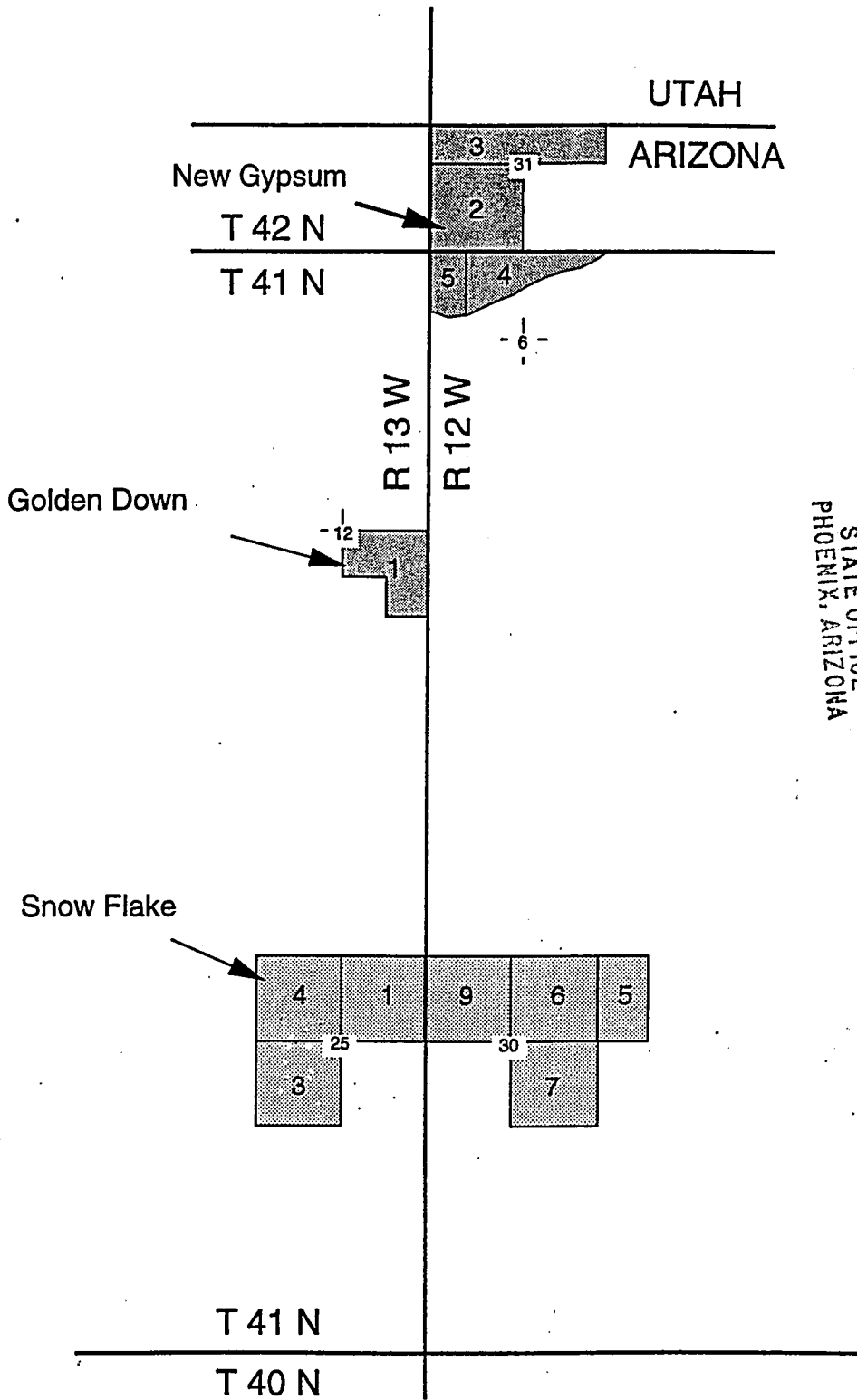
RECEIVED
BUREAU OF
LAND MANAGEMENT

ENTERED IN COMPUTER

8/23/96 DM SP

9

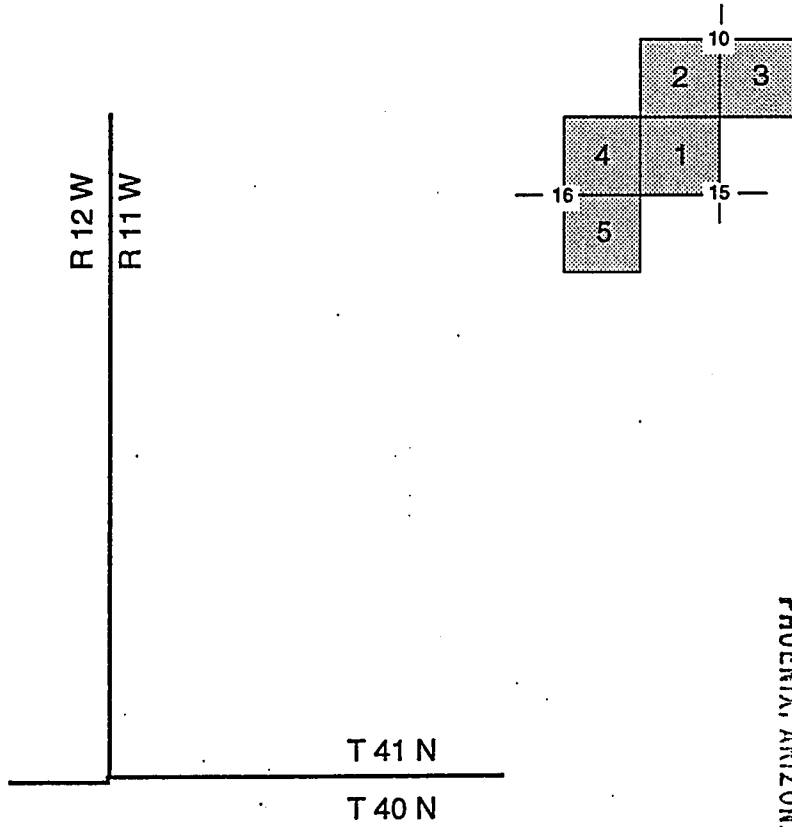
EXHIBIT (H)



RECEIVED
BUREAU OF
LAND MANAGEMENT
ARIZONA
STATE OFFICE
PHOENIX, ARIZONA
Aug 2 3 33 PM '96

GOLDEN DOWN, NEW GYPSUM
AND SNOWFLAKE CLAIMS
MOHAVE COUNTY, ARIZONA

EXHIBIT (I)



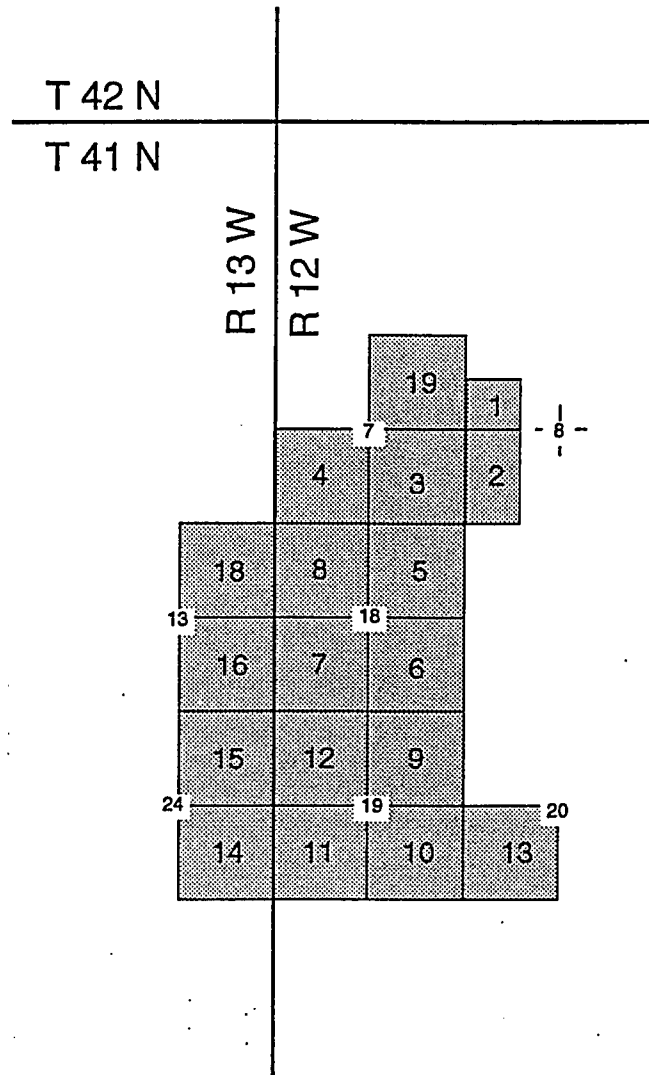
ARIZONA
STATE OFFICE
PHOENIX, ARIZONA

AUG 2 3 33 PM '96

RECEIVED
BUREAU OF
LAND MANAGEMENT

MT AETNA CLAIMS
MOHAVE COUNTY, ARIZONA

EXHIBIT (J)

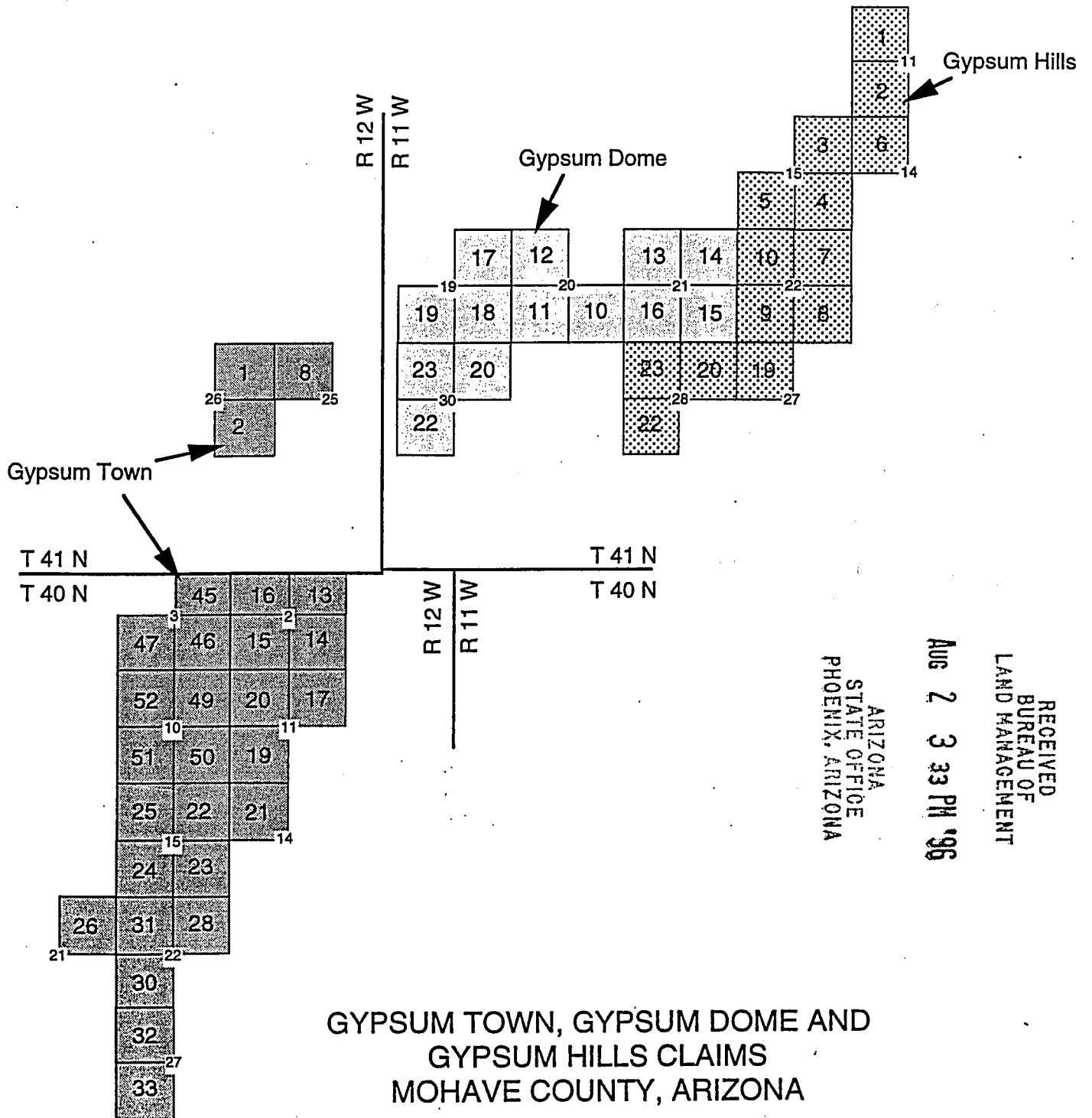


GYPSUM CITY CLAIMS
MOHAVE COUNTY, ARIZONA

ARIZONA
STATE OFFICE
PHOENIX, ARIZONA

AUG 2 3 33 PM '96

RECEIVED
BUREAU OF
LAND MANAGEMENT



RECEIVED
BUREAU OF
LAND MANAGEMENT
ARIZONA
STATE OFFICE
PHOENIX, ARIZONA
Aug 2 3 33 PM '96

GYPSUM TOWN, GYPSUM DOME AND
GYPSUM HILLS CLAIMS
MOHAVE COUNTY, ARIZONA

UNITED STATES
DEPARTMENT OF THE INTERIOR
BUREAU OF LAND MANAGEMENT

RECEIPT AND ACCOUNTING ADVICE

NO. **2228738** 04

TC/AZ 08/05/96

Subject: CLAIM MAINTENANCE FEE 1997 (90)

2 2 13

9,000.00

Applicant:
WESTERN GYPSUM
BOX 850
ST. GEORGE, UTAH 84771

Remitter: SAME AS CHECK #7287
801-628-3916

Assignor:

LEASE MANAGEMENT DATA NEW UPDATE PAYMENT

ORIGINAL SERIAL NO.	ASG.	TYPE	ST.	CTY.	FUND SYMBOL	ACRES/UNITS	RATE
AMC 74024, ET AL							

AMOUNT	ANV. DATE	EXP. DATE	BILL CYC.	S/C	DISTRICT	NEXT BILL	MISC. DATA	U of M	ACTUAL UNITS

ASSIGNMENT SERIAL NO.	ASG.	TYPE	ST.	CTY.	FUND SYMBOL	ACRES/UNITS	RATE

AMOUNT	ANV. DATE	EXP. DATE	BILL CYC.	S/C	DISTRICT	NEXT BILL	MISC. DATA	U of M	ACTUAL UNITS
					74024-74028	2		74050-74052	3
					74058-74068	11		74054-74057	4
					74146	1		74128-74138	11

APPLY REMITTANCE				Remarks:			
ACTION	FUND SYMBOL	CTY.	AMOUNT				
FILING FEE				74069-74071	3	74140-74141	2
RENTAL				74073	1	145380	1
UNEARNED				74105-74109	5	110309-110311	3
REFUND				74149	1	110313	1
TOTAL				74110-74113	4	110305	1
AMOUNT DUE				74122-74123	2	110307-110308	2
				74125-74126	2	139183-139184	2
				74074-74075	2	234812 324812	1
				74081	1	324813	1
				74142-74145	4	139177-139181	5
				74086	1		
				74088-74095	8		
				74097	1		
				74099	1		
				74100-74102	3		

DATE: 90

- Lease in Escrow?
- KGS? Of Interest?
- Auto Escalates? Operating Rights?
- Auto Renew? Operator
- Bond Filed?

FOR MMS USE ONLY		
BILLEE	NUMBER	FOREST REFUGE
		District 90
OCS SECTION		
CODE		

WESTERN GYPSU
P.O. Box 850
St. George, Utah 84770

74022
SR

Notice Of Intent to Hold Mining Claims

NOTICE is hereby given that, Linda Adams, on Behalf of the Estate of James W. Adams, Intends to hold the following described mining claims:

GYPSUM CITY	-	18 Claims
GYPSUM HILLS	-	14 Claims
GYPSUM TOWN	-	28 Claims
GYPSUM DOME	-	13 Claims
<hr/>		
Total	-	73 Claims

9:00 A.M.
PHOENIX, ARIZONA

JUN 19 '95

RECEIVED
MINERAL DEPARTMENT

For the year 1995 - 1996.


Location, Claim Numbers and Maps are attached hereto as Exhibit(s) A, B, C, D, E, F, and G.

By: Linda Adams
On Behalf of the Estate of James W. Adams

Subscribed and sworn to before me this 13th day of June,
19 95.

Leatrice N. Miratsuka
Notary Public

Residing At Cypress, Ca My Commission Expires Aug. 16, 1995



maintenance fee 1996
ENTERED IN COMPUTER
6/26/95 Skivas MTJ

GYPSUM CITY CLAIMS

The following are situated in T. 41 N., R. 12 W., S.R.B.M., Mohave County, Arizona:

<u>Claim Name</u>	<u>Description</u>	<u>County Book/Page</u>	<u>BIM Number</u>
Gypsum City #1 (AMENDED)	SW1/4 NW 1/4 Section 8	5-R/77 6-Q/242	74024
Gypsum City #2 (AMENDED)	W1/2 SW1/4 Section 8	5-R/78 6-Q/243	74025
Gypsum City #3	SE 1/4 Section 7	5-R/79	74058
Gypsum City #4 (AMENDED)	Lots 3 and 4, E1/2 SW1/4, Section 7	5-R/80 2169/90-91	74059
Gypsum City #5	NE1/4 Section 18	5-R/81	74060
Gypsum City #6	SE1/4 Section 18	5-R/82	74061
Gypsum City #7 (AMENDED)	Lots 3 and 4, E1/2 SW1/4, Section 18	5-R/83 2169/92-93	74062
Gypsum City #8 (AMENDED)	Lots 1 and 2, E1/2 NW1/4, Section 18	5-R/84 2169/94-95	74063
Gypsum City #9	NE1/4 Section 19	5-R/85	74064
Gypsum City #10	SE1/4 Section 19	5-R/86	74065
Gypsum City #11 (AMENDED)	Lots 3 and 4, E1/2 SW1/4, Section 19	5-R/87 2169/96-97	74066
Gypsum City #12 (AMENDED)	Lots 1 and 2, E1/2 NW1/4, Section 19	5-R/88 2169/98-99	74067
Gypsum City #13	SW1/4 Section 20	5-R/89	74068
Gypsum City #19 (AMENDED)	NE1/4 Section 7	5-T/198 6-A/162	74146

PHOENIX, ARIZONA

JUN 19 95

RECORDED

The following are situated in T. 41 N., R. 13 W., S.R.B.M., Mohave County, Arizona:

<u>Claim Name</u>	<u>Description</u>	<u>County Book/Page</u>	<u>BIM Number</u>
Gypsum City #14	SE1/4 Section 24	5-R/90	74069
Gypsum City #15	NEL/4 Section 24	5-R/91	74070
Gypsum City #16	SE1/4 Section 13	5-R/92	74071
Gypsum City #18 (AMENDED)	NEL/4 Section 13	5-R/94 2169/100/101	74073

GYPSUM HILLS CLAIMS

The following are situated in T. 41 N., R. 11 W., S.R.B.M., Mohave County, Arizona:

<u>Claim Name</u>	<u>Description</u>	<u>County Book/Page</u>	<u>BIM Number</u>
Gypsum Hills #1	NW1/4 Section 11	5-R/33	74105
Gypsum Hills #2	SW1/4 Section 11	5-R/34	74106
Gypsum Hills #3	NEL/4 Section 15	5-R/35	74107
Gypsum Hills #4	SE1/4 Section 15	5-R/36	74108
Gypsum Hills #5	SW1/4 Section 15	5-R/37	74109
Gypsum Hills #6	NW1/4 Section 14	572/591-592	74149
Gypsum Hills #7	NEL/4 Section 22	5-R/38	74110
Gypsum Hills #8	SE1/4 Section 22	5-R/39	74111
Gypsum Hills #9	SW1/4 Section 22	5-R/40	74112
Gypsum Hills #10	NW1/4 Section 22	5-R/41	74113
Gypsum Hills #19	NW1/4 Section 27	5-R/50	74122
Gypsum Hills #20	NEL/4 Section 28	5-R/51	74123
Gypsum Hills #22	SW1/4 Section 28	5-R/53	74125
Gypsum Hills #23	NW1/4 Section 28	5-R/54	74126

(3)

18/10

9:00 AM
PHOENIX, ARIZONA

JUN 19 '95

RECORDED
INDEXED

GYPSUM TOWN CLAIMS

The following are situated in T. 41 N., R. 12 W., S.R.B.M., Mohave County, Arizona:

<u>Claim Name</u>	<u>Description</u>	<u>County Book/Page</u>	<u>BLM Number</u>
Gypsum Town #1	NE1/4 Section 26	5-Q/483	74074
Gypsum Town #2	SE1/4 Section 26	5-Q/484	74075
Gypsum Town #8	NW1/4 Section 25	5-Q/490	74081

The following are situated in T. 40 N., R. 12 W., S.R.B.M., Mohave County, Arizona:

<u>Claim Name</u>	<u>Description</u>	<u>County Book/Page</u>	<u>BLM Number</u>
Gypsum Town #13 (AMENDED)	Lots 1 and 2 Section 2	6-D/45	74142
Gypsum Town #14		6-D/46	74143
Gypsum Town #15		6-D/47	74144
Gypsum Town #16 (AMENDED)		6-D/48	74145
Gypsum Town #17	NE1/4 Section 11	5-Q/495	74086
Gypsum Town #19	SW1/4 Section 11	5-Q/497	74088
Gypsum Town #20	NW1/4 Section 11	5-Q/498	74089
Gypsum Town #21	NW1/4 Section 14	5-Q/499	74090
Gypsum Town #22	NE1/4 Section 15	5-Q/500	74091
Gypsum Town #23	SE1/4 Section 15	5-R/1	74092
Gypsum Town #24	SW1/4 Section 15	5-R/2	74093
Gypsum Town #25	NW1/4 Section 15	5-R/3	74094
Gypsum Town #26	NE1/4 Section 21	5-R/4	74095
Gypsum Town #28	NE1/4 Section 22	5-R/6	74097
Gypsum Town #30	SW1/4 Section 22	5-R/8	74099

(4)

JUN 19 '95
 3:00 AM
 PHOENIX, ARIZONA
 18
 5

Gypsum Town #31	NW1/4 Section 22	5-R/9	74100
Gypsum Town #32	NW1/4 Section 27	5-R/10	74101
Gypsum Town #33	SW1/4 Section 27	5-R/11	74102
Gypsum Town #45 (AMENDED)	Lots 1 and 2 Section 3	5-R/220 2500/12	74050
Gypsum Town #46	SE1/4 Section 3	5-R/221	74051
Gypsum Town #47	SW1/4 Section 3	5-R/222	74052
Gypsum Town #49	NE1/4 Section 10	5-R/224	74054
Gypsum Town #50	SE1/4 Section 10	5-R/225	74055
Gypsum Town #51	SW1/4 Section 10	5-R/226	74056
Gypsum Town #52	NW1/4 Section 10	5-R/227	74057

RECORDED
9:00 A.M.
JUN 19 '95
PHOENIX, ARIZONA

(5)

10 2

GYPSUM DOME CLAIMS

The following are situated in T. 41 N., R. 11 W., S.R.B.M., Mohave County, Arizona:

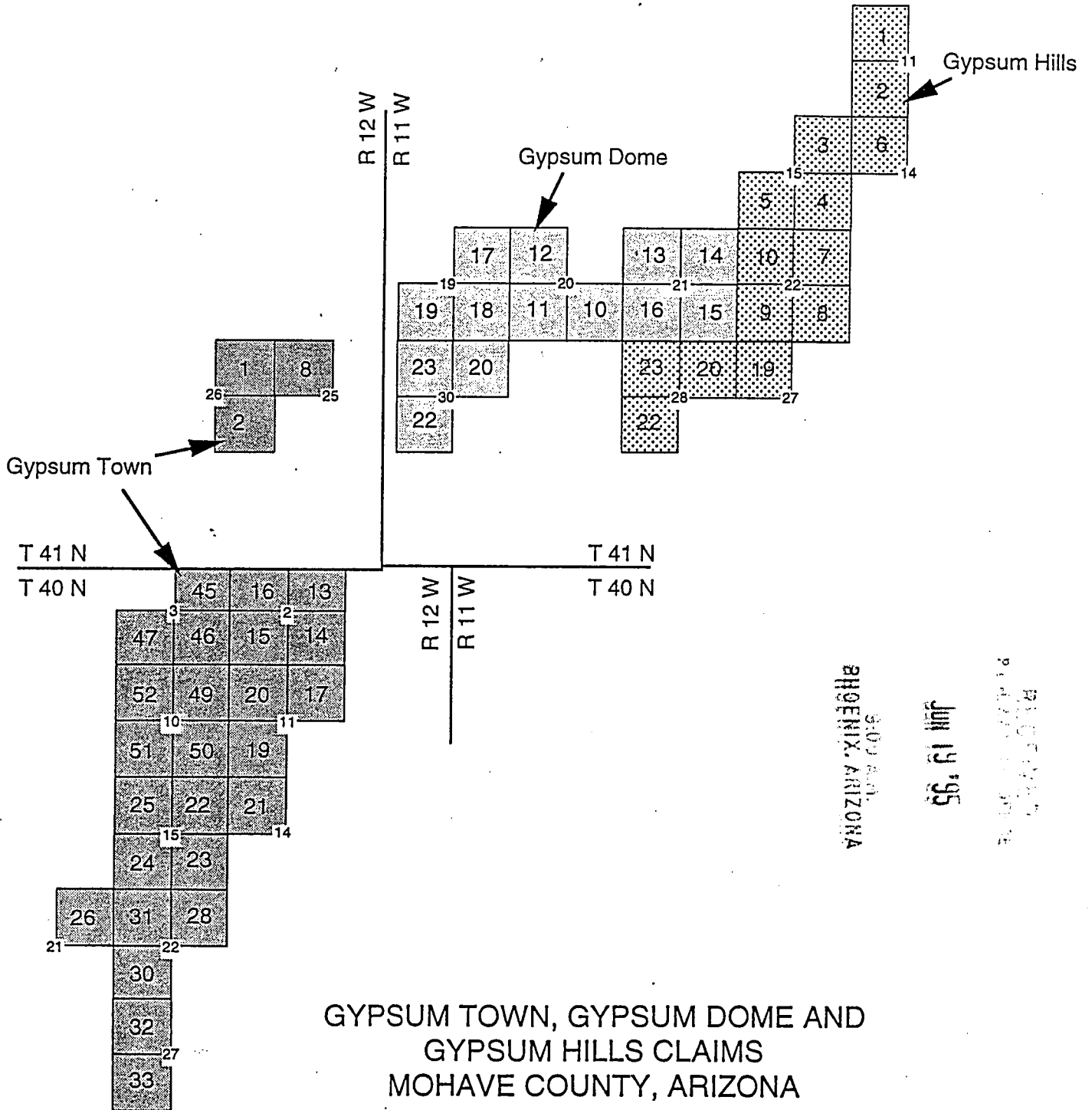
<u>Claim Name</u>	<u>Description</u>	<u>County Book/Page</u>	<u>BLM Number</u>
Gypsum Dome #10	NE1/4 Section 20	5-R/19	74128
Gypsum Dome #11	SW1/4 Section 20	5-R/20	74129
Gypsum Dome #12	NW1/4 Section 20	5-R/21	74130
Gypsum Dome #13	NW1/4 Section 21	5-R/22	74131
Gypsum Dome #14	NE1/4 Section 21	5-R/23	74132
Gypsum Dome #15	SE1/4 Section 21	5-R/24	74133
Gypsum Dome #16	SW1/4 Section 21	5-R/25	74134
Gypsum Dome #17	NE1/4 Section 19	5-R/26	74135
Gypsum Dome #18	SE1/4 Section 19	5-R/27	74136
Gypsum Dome #19	SW1/4 Section 19, excluding lots 3 and 4, containing 160 acres	5-R/28	74137
(AMENDED)		2500/14	
Gypsum Dome #20	NE1/4 Section 30	5-R/29	74138
Gypsum Dome #22	SW1/4 Section 30, excluding lots 3 and 4, containing 160 acres	5-R/31	74140
(AMENDED)		2500/16	
Gypsum Dome #23	NW1/4 Section 30, excluding lots 1 and 2, containing 160 acres	5-R/32	74141
(AMENDED)		2500/18	

9:50 AM
PHOENIX, ARIZONA

JUN 19 '95

(6)

(13) 10



3:00 AM
PHOENIX, ARIZONA

JUN 19 1995

PHOENIX, ARIZONA

GYPSTUM TOWN, GYPSTUM DOME AND
GYPSTUM HILLS CLAIMS
MOHAVE COUNTY, ARIZONA

UNITED STATES
DEPARTMENT OF THE INTERIOR
BUREAU OF LAND MANAGEMENT

RECEIPT AND ACCOUNTING ADVICE

NO. **2103932** 04

WG/AZ

06/19/95

Subject: CLAIM MAINTENANCE FEE 1996 (73)

2 6 13

7,000.00

Applicant:

WESTERN GYPSUM
PO BOX 850
ST. GEORGE UTAH 84770

SAME CK. # 1654

Remitter: 801-628-3916

Assignor:

LEASE MANAGEMENT DATA									
<input type="checkbox"/> NEW <input type="checkbox"/> UPDATE <input type="checkbox"/> PAYMENT									
ORIGINAL SERIAL NO.	ASG.	TYPE	ST.	CTY.	FUND SYMBOL			ACRES/UNITS	RATE
AMC 74024, ET AL									
AMOUNT	ANV. DATE	EXP. DATE	BILL CYC.	S/C	DISTRICT	NEXT BILL	MISC. DATA	U of M	ACTUAL UNITS
ASSIGNMENT SERIAL NO.	ASG.	TYPE	ST.	CTY.	FUND SYMBOL			ACRES/UNITS	RATE
AMOUNT	ANV. DATE	EXP. DATE	BILL CYC.	S/C	DISTRICT	NEXT BILL	MISC. DATA	U of M	ACTUAL UNITS

APPLY REMITTANCE

ACTION	FUND SYMBOL	CTY.	AMOUNT	Remarks:
FILING FEE				74024 - 74025
RENTAL				74050 - 74052
				74054 - 74071
				74073 - 74075
				74081
UNEARNED				74086
REFUND				74088 - 74095
				74097
TOTAL				74099 - 74102
AMOUNT DUE				

74105 - 74113
74122 - 74123
74125 - 74126
74128 - 74138
74140 - 74146
74149 Sr

BY: _____ DATE: _____

Lease in Escrow?
 KGS? Of Interest?
 Auto Escalates? Operating Rights?
 Auto Renew? Operator
 Bond Filed?

FOR MMS USE ONLY

BILLEE	FOREST REFUGE
NUMBER	
OCS SECTION	
CODE	

EXHIBIT A

GYPSUM CITY CLAIMS

The following are situated in T. 41 N., R. 12 W., SRB&M, Mohave County, Arizona:

Claim Name	Description	County Book/Page	BIM Number
Gypsum City #1 (AMENDED)	SW1/4 NW 1/4 Section 8	5-R/77 6-Q/242	74024
Gypsum City #2 (AMENDED)	W1/2 SW1/4 Section 8	5-R/78 6-Q/243	74025
Gypsum City #3	SE 1/4 Section 7	5-R/79	74058
Gypsum City #4 (AMENDED)	Lots 3 and 4, E1/2 SW1/4, Section 7	5-R/80 2169/90-91	74059
Gypsum City #5	NE1/4 Section 18	5-R/81	74060
Gypsum City #6	SE1/4 Section 18	5-R/82	74061
Gypsum City #7 (AMENDED)	Lots 3 and 4, E1/2 SW1/4, Section 18	5-R/83 2169/92-93	74062
Gypsum City #8 (AMENDED)	Lots 1 and 2, E1/2 NW1/4, Section 18	5-R/84 2169/94-95	74063
Gypsum City #9	NE1/4 Section 19	5-R/85	74064
Gypsum City #10	SE1/4 Section 19	5-R/86	74065
Gypsum City #11 (AMENDED)	Lots 3 and 4, E1/2 SW1/4, Section 19	5-R/87 2169/96-97	74066
Gypsum City #12 (AMENDED)	Lots 1 and 2, E1/2 NW1/4, Section 19	5-R/88 2169/98-99	74067
Gypsum City #13	SW1/4 Section 20	5-R/89	74068
Gypsum City #19 (AMENDED)	NE1/4 Section 7	5-T/198 6-A/162	74146

8-25-94-JB
ENTERED IN COMPUTER

95 maintenance fee

PAGE 2 OF 8 PAGES

E. Strub
8-26-94

9:00 A.M.
PHOENIX, ARIZONA

RECEIVED
B.L.M. AZ STATE OFFICE
Aug 17 '94

The following are situated in T. 41 N., R. 13 W., SRB&M, Mohave County, Arizona:

Claim Name	Description	County Book/Page	BIM Number
Gypsum City #14	SE1/4 Section 24	5-R/90	74069
Gypsum City #15	NE1/4 Section 24	5-R/91	74070
Gypsum City #16	SE1/4 Section 13	5-R/92	74071
Gypsum City #18 (AMENDED)	NE1/4 Section 13	5-R/94 2169/100/101	74073

GYPSUM HILLS CLAIMS

The following are situated in T. 41 N., R. 11 W., SRB&M, Mohave County, Arizona:

Claim Name	Description	County Book/Page	BIM Number
Gypsum Hills #1	NW1/4 Section 11	5-R/33	74105
Gypsum Hills #2	SW1/4 Section 11	5-R/34	74106
Gypsum Hills #3	NE1/4 Section 15	5-R/35	74107
Gypsum Hills #4	SE1/4 Section 15	5-R/36	74108
Gypsum Hills #5	SW1/4 Section 15	5-R/37	74109
Gypsum Hills #6	NW1/4 Section 14	572/591-592	74149
Gypsum Hills #7	NE1/4 Section 22	5-R/38	74110
Gypsum Hills #8	SE1/4 Section 22	5-R/39	74111
Gypsum Hills #9	SW1/4 Section 22	5-R/40	74112
Gypsum Hills #10	NW1/4 Section 22	5-R/41	74113
Gypsum Hills #19	NW1/4 Section 27	5-R/50	74122
Gypsum Hills #20	NE1/4 Section 28	5-R/51	74123
Gypsum Hills #22	SW1/4 Section 28	5-R/53	74125
Gypsum Hills #23	NW1/4 Section 28	5-R/54	74126

PHOENIX, ARIZONA
3:00 A.M.

AUG 17 '94

RECEIVED
BIMAZ STATE OFFICE

GYPSUM TOWN CLAIMS

The following are situated in T. 41 N., R. 12 W., SRB&M, Mohave County, Arizona:

Claim Name	Description	County Book/Page	BLM Number
Gypsum Town #1	NE1/4 Section 26	5-Q/483	74074
Gypsum Town #2	SE1/4 Section 26	5-Q/484	74075
Gypsum Town #8	NW1/4 Section 25	5-Q/490	74081

The following are situated in T. 40 N., R. 12 W., SRB&M, Mohave County, Arizona:

Claim Name	Description	County Book/Page	BLM Number
Gypsum Town #13	NE1/4 Section 2	6-D/45	74142
Gypsum Town #14	SE1/4 Section 2	6-D/46	74143
Gypsum Town #15	SW1/4 Section 2	6-D/47	74144
Gypsum Town #16	NW1/4 Section 2	6-D/48	74145
Gypsum Town #17	NE1/4 Section 11	5-Q/495	74086
Gypsum Town #19	SW1/4 Section 11	5-Q/497	74088
Gypsum Town #20	NW1/4 Section 11	5-Q/498	74089
Gypsum Town #21	NW1/4 Section 14	5-Q/499	74090
Gypsum Town #22	NE1/4 Section 15	5-Q/500	74091
Gypsum Town #23	SE1/4 Section 15	5-R/1	74092
Gypsum Town #24	SW1/4 Section 15	5-R/2	74093
Gypsum Town #25	NW1/4 Section 15	5-R/3	74094
Gypsum Town #26	NE1/4 Section 21	5-R/4	74095
Gypsum Town #28	NE1/4 Section 22	5-R/6	74097

9:00 AM
PHOENIX, ARIZONA

RECEIVED
BLM AZ STATE OFFICE
AUG 17 1994

Gypsum Town #30	SW1/4 Section 22	5-R/8	74099
Gypsum Town #31	NW1/4 Section 22	5-R/9	74100
Gypsum Town #32	NW1/4 Section 27	5-R/10	74101
Gypsum Town #33	SW1/4 Section 27	5-R/11	74102
Gypsum Town #45	NE1/4, Section 3	5-R/220	74050
Gypsum Town #46	SE1/4 Section 3	5-R/221	74051
Gypsum Town #47	SW1/4 Section 3	5-R/222	74052
Gypsum Town #49	NE1/4 Section 10	5-R/224	74054
Gypsum Town #50	SE1/4 Section 10	5-R/225	74055
Gypsum Town #51	SW1/4 Section 10	5-R/226	74056
Gypsum Town #52	NW1/4 Section 10	5-R/227	74057

9:00 A.M.
PHOENIX, ARIZONA

Aug 17 '94

RECEIVED
S.L.M. AZ STATE OFFICE

EXHIBIT E

GYPSUM DOME CLAIMS

The following are situated in T. 41 N., R. 11 W., SRB&M, Mohave County, Arizona:

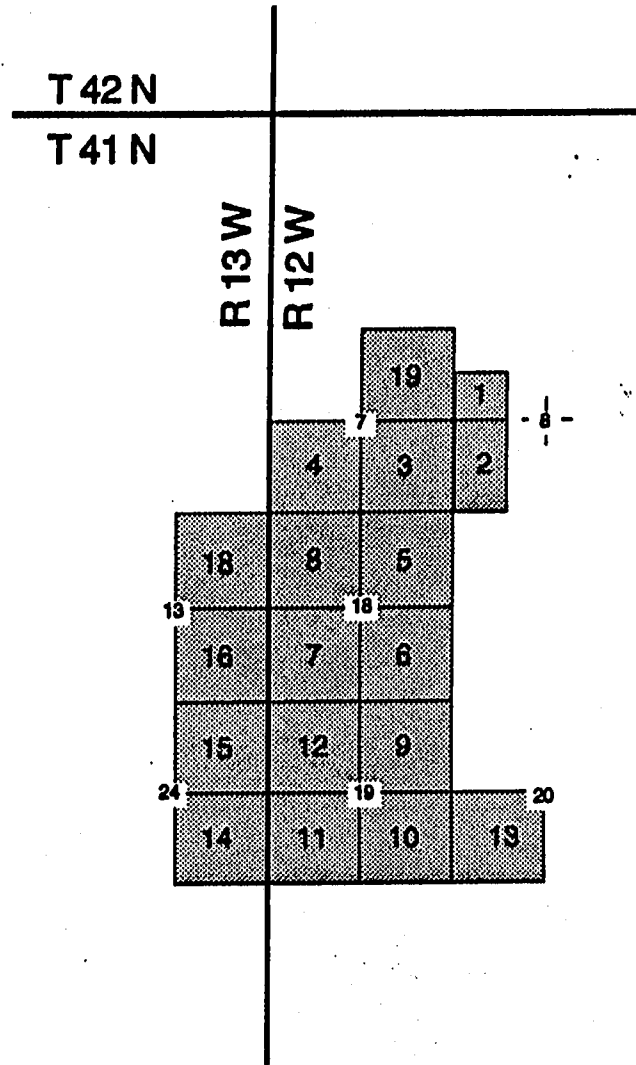
Claim Name	Description	County Book/Page	BIM Number
Gypsum Dome #10	NE1/4 Section 20	5-R/19	74128
Gypsum Dome #11	SW1/4 Section 20	5-R/20	74129
Gypsum Dome #12	NW1/4 Section 20	5-R/21	74130
Gypsum Dome #13	NW1/4 Section 21	5-R/22	74131
Gypsum Dome #14	NE1/4 Section 21	5-R/23	74132
Gypsum Dome #15	SE1/4 Section 21	5-R/24	74133
Gypsum Dome #16	SW1/4 Section 21	5-R/25	74134
Gypsum Dome #17	NE1/4 Section 19	5-R/26	74135
Gypsum Dome #18	SE1/4 Section 19	5-R/27	74136
Gypsum Dome #19	SW1/4 Section 19	5-R/28	74137
Gypsum Dome #20	NE1/4 Section 30	5-R/29	74138
Gypsum Dome #22	SW1/4 Section 30	5-R/31	74140
Gypsum Dome #23	NW1/4 Section 30	5-R/32	74141

9:00 A.M.
PHOENIX, ARIZONA

Aug 17 '94

RECEIVED
BLM, AZ STATE OFFICE

EXHIBIT F

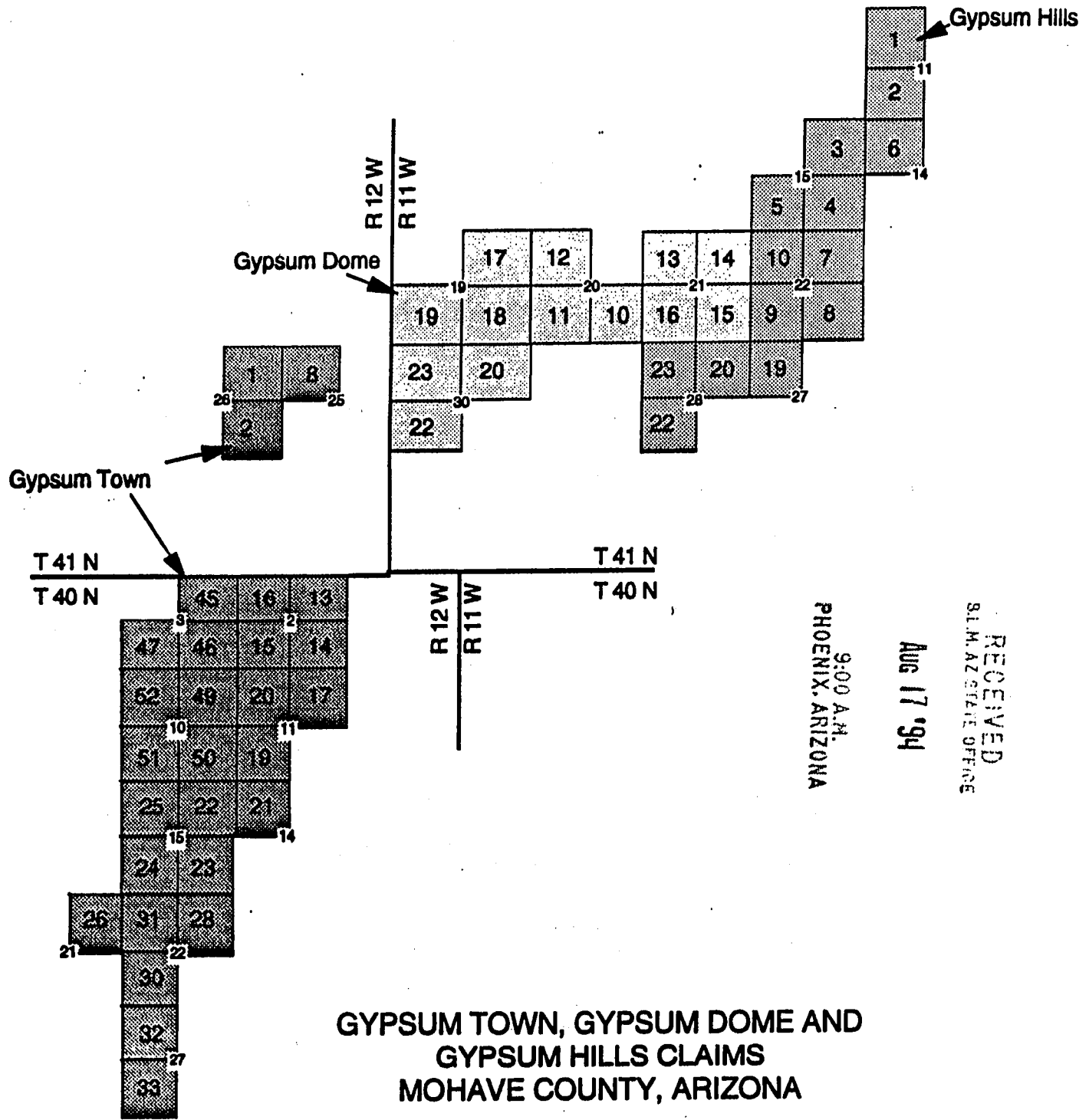


**GYPSUM CITY CLAIMS
MOHAVE COUNTY, ARIZONA**

9:00 A.M.
PHOENIX, ARIZONA

RECEIVED
811 M. AZ STATE OFFICE
Aug 17 '94

EXHIBIT G



WESTERN GYPSUM
P.O. Box 850
St. George, Utah 84770

Notice Of Intent to Hold Mining Claims

NOTICE is hereby given that, Linda Adams, on Behalf of the Estate of James W. Adams, Intends to hold the following described mining claims:

GYPSUM CITY (18 Claims), GYPSUM HILLS (14 Claims)
GYPSUM TOWN (28 Claims), GYPSUM DOME (13 Claims).....

For the year 1994-1995.


Location, Claim Numbers and Maps are attached hereto as Exhibit(s) A, B, C, D, E, F, & G.

By: x Linda Adams
On Behalf of the Estate of James W. Adams

Subscribed and sworn to before me this 10th day of August,
19 94.

Leatrice N. Hiratsuka
Notary Public

Residing At 11433 Tortuga My Commission Expires Aug. 16, 1996
Cypress, Ca 90630



RECEIVED
S.I.M. AZ STATE OFFICE

AUG 17 1994

9:00 A.M.
PHOENIX, ARIZONA

Is your RETURN ADDRESS completed on the reverse side:

SENDER:

- Complete items 1 and/or 2 for additional services.
- Complete items 3, and 4a & b.
- Print your name and address on the reverse of this form so that we can return this card to you.
- Attach this form to the front of the mailpiece, or on the back if space does not permit.
- Write "Return Receipt Requested" on the mailpiece below the article number.
- The Return Receipt will show to whom the article was delivered and the date delivered.

I also wish to receive following services (for an extra fee):

1. Addressee's Address
2. Restricted Delivery

Consult postmaster for fee.

3. Article Addressed to:
 ADAMS, JAMES W., ET AL.
 7702 SAN RAFAEL DR.
 BUENA PARK, CA 90620
 ABANDONMENT
 AMC 74022, AMC 309480 (921) DDM

4a. Article Number
764545

4b. Service Type

<input type="checkbox"/> Registered	<input type="checkbox"/> Insured
<input checked="" type="checkbox"/> Certified	<input type="checkbox"/> COD
<input type="checkbox"/> Express Mail	<input checked="" type="checkbox"/> Return Receipt for Merchandise

7. Date of Delivery

5. Signature (Addressee)
[Handwritten Signature]

8. Addressee's Address (Only if requested and fee is paid)

6. Signature (Agent)

Thank you for using Return Receipt Service.

UNITED STATES
DEPARTMENT OF THE INTERIOR
BUREAU OF LAND MANAGEMENT

RECEIPT AND ACCOUNTING ADVICE

NO. 2062203

WG/AZ 08/17/94

Subject: CLAIM MIANTENANCE FEE 1995 (73)

2 29 13

7,300.00

Applicant:

WESTERN GYPSUM INC.
BOX 850
ST. GEORGE UT. 84771

SAME CK. # 3750

Remitter: 801-628-3916

Assignor:

LEASE MANAGEMENT DATA NEW UPDATE PAYMENT

ORIGINAL SERIAL NO.	ASG.	TYPE	ST.	CTY.	FUND SYMBOL	ACRES/UNITS	RATE
AMC 74024, ET AL							

AMOUNT	ANV. DATE	EXP. DATE	BILL CYC.	S/C	DISTRICT	NEXT BILL	MISC. DATA	U of M	ACTUAL UNITS

ASSIGNMENT SERIAL NO.	ASG.	TYPE	ST.	CTY.	FUND SYMBOL	ACRES/UNITS	RATE

AMOUNT	ANV. DATE	EXP. DATE	BILL CYC.	S/C	DISTRICT	NEXT BILL	MISC. DATA	U of M	ACTUAL UNITS

APPLY REMITTANCE

ACTION	FUND SYMBOL	CTY.	AMOUNT
FILING FEE			
RENTAL			
UNEARNED			
REFUND			
TOTAL			
AMOUNT DUE			

Remarks: *Amc 74024-74025*
74058-74071
74073-74075
74105-74113
74122-74123
74125-74126
74081
74086
74088-74095
74097

BY: _____ DATE: _____

Lease in Escrow?
 KGS?
 Auto Escalates?
 Auto Renew?

Of Interest?
Operating Rights?
Operator
Bond Filed?

FOR MMS USE ONLY *74099-74102*

BILLEE NUMBER	<i>74050-74052</i>
OCS SECTION CODE	<i>74054-74057</i>

74128-74138
74140-74146
74149

When Recorded, Mail To:

Linda Adams
7702 San Rafael Dr.
Buena Park, CA 90620

74022
SR

Notice Of Intent to Hold Mining Claims

NOTICE is hereby given that, Linda Adams, on Behalf of the Estate of James W. Adams, Intends to hold the following described mining claims:

GYP SUM CITY (18), GYP SUM HILLS (14), GYP SUM TOWN (28)
GYP SUM DOME (13)

For the year 1993

Location, Claim Numbers and Maps are attached
hereto as Exhibit(s) A, B, C, D, E, F & G

By: X Linda Adams
On Behalf of the Estate of James W. Adams

Subscribed and sworn to before me this 24th day of August,
19 93.

Leatrice N. Hiratsuka
Notary Public

Residing At _____ My Commission Expires August 16, 1996



RECEIVED
S.I.M. AZ STATE OFFICE

AUG 26 '93

9:00 A.M.
PHOENIX, ARIZONA

93+94
ENTERED IN COMPUTER

SEP 29 1993

chk 1-14-94
E. Shub

EXHIBIT A

GYPSUM CITY CLAIMS

The following are situated in T. 41 N., R. 12 W., SRB&M, Mohave County, Arizona:

Claim Name	Description	County Book/Page	BLM Number
Gypsum City #1 (AMENDED)	SW1/4 NW 1/4 Section 8	5-R/77 6-Q/242	74024
Gypsum City #2 (AMENDED)	W1/2 SW1/4 Section 8	5-R/78 6-Q/243	74025
Gypsum City #3	SE 1/4 Section 7	5-R/79	74058
Gypsum City #4 (AMENDED)	Lots 3 and 4, E1/2 SW1/4, Section 7	5-R/80 2169/90-91	74059
Gypsum City #5	NE1/4 Section 18	5-R/81	74060
Gypsum City #6	SE1/4 Section 18	5-R/82	74061
Gypsum City #7 (AMENDED)	Lots 3 and 4, E1/2 SW1/4, Section 18	5-R/83 2169/92-93	74062
Gypsum City #8 (AMENDED)	Lots 1 and 2, E1/2 NW1/4, Section 18	5-R/84 2169/94-95	74063
Gypsum City #9	NE1/4 Section 19	5-R/85	74064
Gypsum City #10	SE1/4 Section 19	5-R/86	74065
Gypsum City #11 (AMENDED)	Lots 3 and 4, E1/2 SW1/4, Section 19	5-R/87 2169/96-97	74066
Gypsum City #12 (AMENDED)	Lots 1 and 2, E1/2 NW1/4, Section 19	5-R/88 2169/98-99	74067
Gypsum City #13	SW1/4 Section 20	5-R/89	74068
Gypsum City #19 (AMENDED)	NE1/4 Section 7	5-T/198 6-A/162	74146

RECEIVED
B.L.M. AZ STATE OFFICE

AUG 26 '93

9:00 A.M.
PHOENIX, ARIZONA

EXHIBIT B

GYPSUM CITY CLAIMS (CONT.)

The following are situated in T. 41 N., R. 13 W., SRB&M, Mohave County, Arizona:

Claim Name	Description	County Book/Page	BIM Number
Gypsum City #14	SE1/4 Section 24	5-R/90	74069
Gypsum City #15	NE1/4 Section 24	5-R/91	74070
Gypsum City #16	SE1/4 Section 13	5-R/92	74071
Gypsum City #18 (AMENDED)	NE1/4 Section 13	5-R/94 2169/100/101	74073

GYPSUM HILLS CLAIMS

The following are situated in T. 41 N., R. 11 W., SRB&M, Mohave County, Arizona:

Claim Name	Description	County Book/Page	BIM Number
Gypsum Hills #1	NW1/4 Section 11	5-R/33	74105
Gypsum Hills #2	SW1/4 Section 11	5-R/34	74106
Gypsum Hills #3	NE1/4 Section 15	5-R/35	74107
Gypsum Hills #4	SE1/4 Section 15	5-R/36	74108
Gypsum Hills #5	SW1/4 Section 15	5-R/37	74109
Gypsum Hills #6	NW1/4 Section 14	572/591-592	74149
Gypsum Hills #7	NE1/4 Section 22	5-R/38	74110
Gypsum Hills #8	SE1/4 Section 22	5-R/39	74111
Gypsum Hills #9	SW1/4 Section 22	5-R/40	74112
Gypsum Hills #10	NW1/4 Section 22	5-R/41	74113
Gypsum Hills #19	NW1/4 Section 27	5-R/50	74122
Gypsum Hills #20	NE1/4 Section 28	5-R/51	74123
Gypsum Hills #22	SW1/4 Section 28	5-R/53	74125
Gypsum Hills #28	NW1/4 Section 28	5-R/54	74126

RECEIVED
 B.L.M. AZ STATE OFFICE
 Aug 26 '93
 9:00 A.M.
 PHOENIX, ARIZONA

GYPSUM TOWN CLAIMS

The following are situated in T. 41 N., R. 12 W., SRB&M, Mohave County, Arizona:

Claim Name	Description	County Book/Page	BLM Number
Gypsum Town #1	NE1/4 Section 26	5-Q/483	74074
Gypsum Town #2	SE1/4 Section 26	5-Q/484	74075
Gypsum Town #8	NW1/4 Section 25	5-Q/490	74081

The following are situated in T. 40 N., R. 12 W., SRB&M, Mohave County, Arizona:

Claim Name	Description	County Book/Page	BLM Number
Gypsum Town #13	NE1/4 Section 2	6-D/45	74142
Gypsum Town #14	SE1/4 Section 2	6-D/46	74143
Gypsum Town #15	SW1/4 Section 2	6-D/47	74144
Gypsum Town #16	NW1/4 Section 2	6-D/48	74145
Gypsum Town #17	NE1/4 Section 11	5-Q/495	74086
Gypsum Town #19	SW1/4 Section 11	5-Q/497	74088
Gypsum Town #20	NW1/4 Section 11	5-Q/498	74089
Gypsum Town #21	NW1/4 Section 14	5-Q/499	74090
Gypsum Town #22	NE1/4 Section 15	5-Q/500	74091
Gypsum Town #23	SE1/4 Section 15	5-R/1	74092
Gypsum Town #24	SW1/4 Section 15	5-R/2	74093
Gypsum Town #25	NW1/4 Section 15	5-R/3	74094
Gypsum Town #26	NE1/4 Section 21	5-R/4	74095
Gypsum Town #28	NE1/4 Section 22	5-R/6	74097

RECEIVED
B.L.M. AZ STATE OFFICE

AUG 26 '93

9:00 A.M.
PHOENIX, ARIZONA

PAGE 4 OF 8 PAGES

EXHIBIT D

GYPSUM TOWN CLAIMS (CONT.)

Gypsum Town #30	SW1/4 Section 22	5-R/8	74099
Gypsum Town #31	NW1/4 Section 22	5-R/9	74100
Gypsum Town #32	NW1/4 Section 27	5-R/10	74101
Gypsum Town #33	SW1/4 Section 27	5-R/11	74102
Gypsum Town #45	NE1/4, Section 3	5-R/220	74050
Gypsum Town #46	SE1/4 Section 3	5-R/221	74051
Gypsum Town #47	SW1/4 Section 3	5-R/222	74052
Gypsum Town #49	NE1/4 Section 10	5-R/224	74054
Gypsum Town #50	SE1/4 Section 10	5-R/225	74055
Gypsum Town #51	SW1/4 Section 10	5-R/226	74056
Gypsum Town #52	NW1/4 Section 10	5-R/227	74057

RECEIVED
S.L.M. AZ STATE OFFICE

AUG 26 '93

9:00 A.M.
PHOENIX, ARIZONA

EXHIBIT E

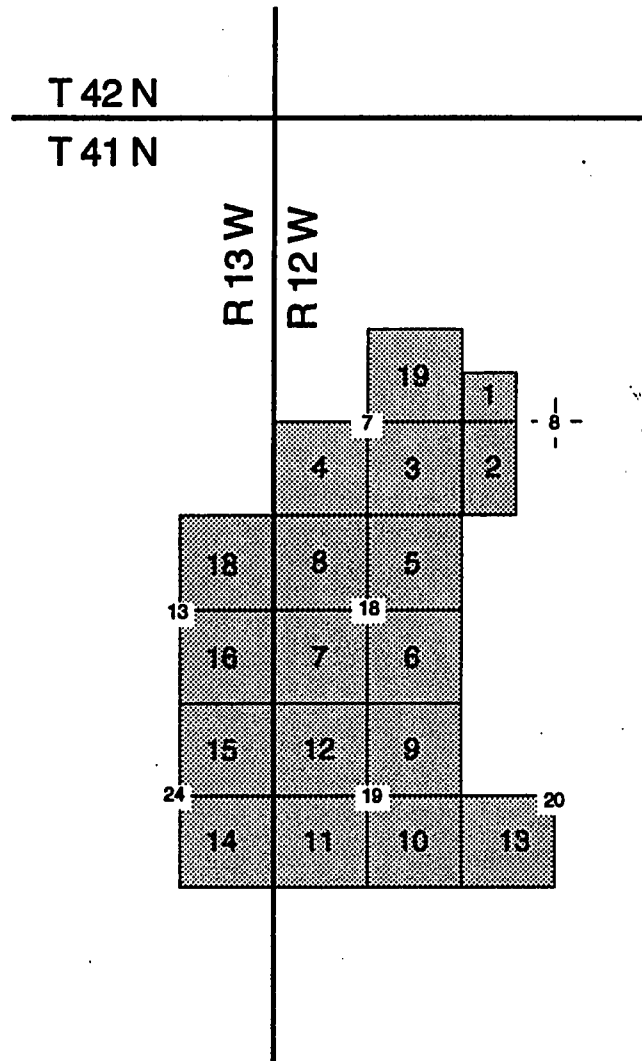
GYPSUM DOME CLAIMS

The following are situated in T. 41 N., R. 11 W., SRB&M, Mohave County, Arizona:

Claim Name	Description	County Book/Page	BLM Number
Gypsum Dome #10	NE1/4 Section 20	5-R/19	74128
Gypsum Dome #11	SW1/4 Section 20	5-R/20	74129
Gypsum Dome #12	NW1/4 Section 20	5-R/21	74130
Gypsum Dome #13	NW1/4 Section 21	5-R/22	74131
Gypsum Dome #14	NE1/4 Section 21	5-R/23	74132
Gypsum Dome #15	SE1/4 Section 21	5-R/24	74133
Gypsum Dome #16	SW1/4 Section 21	5-R/25	74134
Gypsum Dome #17	NE1/4 Section 19	5-R/26	74135
Gypsum Dome #18	SE1/4 Section 19	5-R/27	74136
Gypsum Dome #19	SW1/4 Section 19	5-R/28	74137
Gypsum Dome #20	NE1/4 Section 30	5-R/29	74138
Gypsum Dome #22	SW1/4 Section 30	5-R/31	74140
Gypsum Dome #23	NW1/4 Section 30	5-R/32	74141

RECEIVED
B.L.M. AZ STATE OFFICE
Aug 26 '93
9:00 A.M.
PHOENIX, ARIZONA

EXHIBIT F



**GYPSUM CITY CLAIMS
MOHAVE COUNTY, ARIZONA**

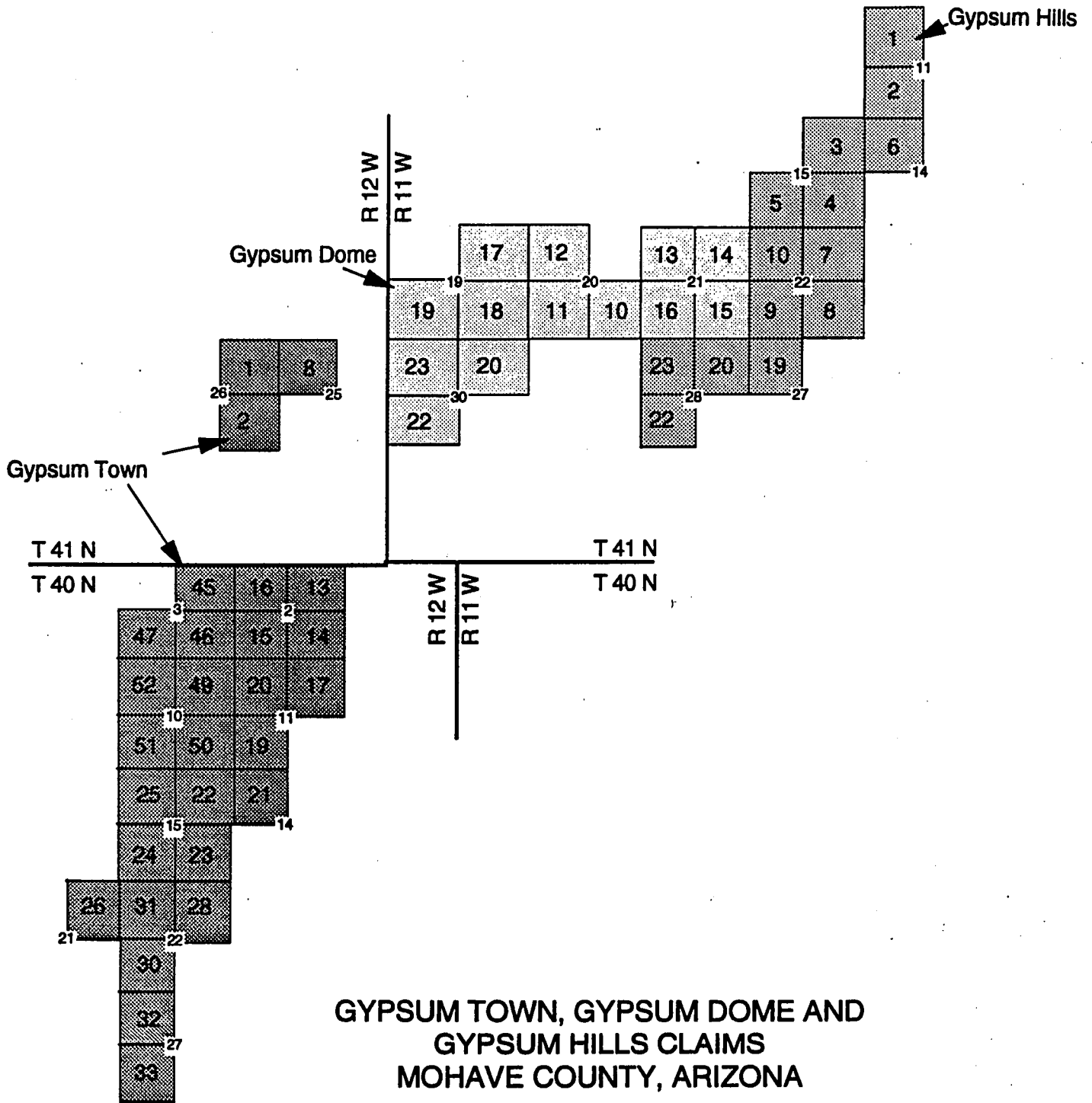
RECEIVED
B.L.M. AZ STATE OFFICE

Aug 26 '93

9:00 A.M.
PHOENIX, ARIZONA

PAGE 7 OF 8 PAGES

EXHIBIT G



**GYPSUM TOWN, GYPSUM DOME AND
GYPSUM HILLS CLAIMS
MOHAVE COUNTY, ARIZONA**

RECEIVED
B.I.M. AZ STATE OFFICE

AUG 26 '93

9:00 A.M.
PHOENIX, ARIZONA

PAGE 8 OF 8 PAGES

UNITED STATES
DEPARTMENT OF THE INTERIOR
BUREAU OF LAND MANAGEMENT

RECEIPT AND ACCOUNTING ADVICE

NO. 2044660 04

WB/AZ 08/26/93

Subject: CLAIM RENTAL FEE 1993 & 1994 (73)

2 57 13

14,600.00

Applicant:

WESTERN GYPSUM INC.
BOX 850
ST. GEORGE UT. 84771

Remitter: SAME CK. # 2022
801-628-3916

Assignor:

LEASE MANAGEMENT DATA									
<input type="checkbox"/> NEW <input type="checkbox"/> UPDATE <input type="checkbox"/> PAYMENT									
ORIGINAL SERIAL NO.	ASG.	TYPE	ST.	CTY.	FUND SYMBOL			ACRES/UNITS	RATE
AMC 74024, ET AL									
AMOUNT	ANV. DATE	EXP. DATE	BILL CYC.	S/C	DISTRICT	NEXT BILL	MISC. DATA	U of M	ACTUAL UNITS
ASSIGNMENT SERIAL NO.	ASG.	TYPE	ST.	CTY.	FUND SYMBOL			ACRES/UNITS	RATE
AMOUNT	ANV. DATE	EXP. DATE	BILL CYC.	S/C	DISTRICT	NEXT BILL	MISC. DATA	U of M	ACTUAL UNITS

APPLY REMITTANCE

ACTION	FUND SYMBOL	CTY.	AMOUNT
FILING FEE			
RENTAL			
UNEARNED			
REFUND			
TOTAL			
AMOUNT DUE			

Remarks:

BY: _____ DATE: _____

- Lease in Escrow?
- KGS? Of Interest?
- Auto Escalates? Operating Rights?
- Auto Renew? Operator
- Bond Filed?

FOR MMS USE ONLY	
BILLEE NUMBER	FOREST REFUGE
OCS SECTION CODE	

WHEN RECORDED RETURN TO:
JAMES W. ADAMS
7439 La Palma Avenue
Suite 234
Buena Park, CA 90620

74022
+D
y

9:00 AM
PHOENIX, ARIZONA

SEP 18 '92

RECEIVED
BLM AZ STATE OFFICE

AFFIDAVIT OF PERFORMANCE OF ANNUAL ASSESSMENT

STATE OF CALIFORNIA, COUNTY OF ORANGE


JAMES W. ADAMS, 7439 La Palma Avenue, Suite 234, Buena Park, California 90620, being duly sworn according to the law deposes and says that he is a citizen of the United States, more than eighteen years of age and that all of the facts set forth in this affidavit are true and correct according to the best of his knowledge, information and belief.

That he is personally acquainted with the contiguous mining claims named (A) GYPSUM CITY PLACER (20 claims). This contiguous claims group contains 20 placer mining claims all situated in the Gila River Mining District, Arizona Strip District, Mohave County, Arizona, the location of which is recorded in the office of the Mohave County Recorder, Kingman, Arizona in Book and Page as noted on the attached detailed list reflecting the claim name, A.M.C. number, and legal description.

That between the dates of September 1, 1991 and September 1, 1992 at least Two Thousand Dollars (\$2,000) worth of work and improvements were done and performed upon this claim group not including location work.

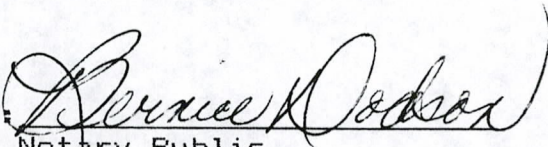
The work and improvements were made by and at the expense of James W. Adams, owner of the claims for the purpose of complying with the laws of the United States pertaining to assessments or annual work.


James W. Adams employed persons who labored to do the work and improvements and the work consisted of: LOADING, MINING, DRILLING, BLASTING, CRUSHING, MILLING, STOCKPILING, HAULING ORE TO THE MARKET, ROAD GRADING, MINE ROAD WORK IMPROVEMENTS AND ORE SAMPLING.



JAMES W. ADAMS, Claims Owner

On August 14th, 1992, before me, the undersigned, a Notary Public in and for said State, personally appeared James W. Adams, who personally proved to me on the basis of satisfactory evidence to be the person whose name is subscribed to the within instrument and acknowledged to me that he executed the same.

Signature: 
Notary Public



LEGAL DESCRIPTION

NAME OF CLAIM: GYPSUM CITY PLACER LOCATION: Mohave County, AZ.

<u>Claim No.</u>	<u>A.M.C.</u>	<u>Section, Township & Range</u>	<u>Book</u>	<u>Page</u>
1	74024	SW1/4, NW1/4, S 8, T41N, R12W	5R	77
2	74025	W1/2, SW1/4, S 8, T41N, R12W	5R	78
3	74058	SW1/4, S 7, T41N, R12W	5R	79
4	74059	SW1/4, S18, T41N, R12W	5R	80
5	74060	NE1/4, S18, T41N, R12W	5R	81
6	74061	SE1/4, S18, T41N, R12W	5R	82
7	74062	SW1/4, S18, T41N, R12W	5R	83
8	74063	NW1/4, S18, T41N, R12W	5R	84
9	74064	NE1/4, S19, T41N, R12W	5R	85
10	74065	SE1/4, S19, T41N, R12W	5R	86
11	74066	SW1/4, S19, T41N, R12W	5R	87
12	74067	NW1/4, S19, T41N, R12W	5R	88
13	74068	SW1/4, S20, T41N, R12W	5R	89
14	74069	SE1/4, S24, T41N, R13W	5R	90
15	74070	NE1/4, S24, T41N, R13W	5R	91
16	74071	SE1/4, S13, T41N, R13W	5R	92
17	74072	SW1/4, S13, T41N, R13W	5R	93
18	74073	NE1/4, S13, T41N, R13W	5R	94
19	74146	NE1/4, S 7, T41N, R12W	5R	198
20	74147	NW1/4, S 7, T41N, R12W	5R	199

9:00 AM
PHOENIX, ARIZONA

SEP 18 '92

RECEIVED
BLM, AZ STATE OFFICE

✓

WHEN RECORDED RETURN TO:
JAMES W. ADAMS
7439 La Palma Avenue
Suite 234
Buena Park, CA 90620

RECEIVED
BLM AZ STATE OFFICE

SEP 18 1992

9:00 AM
PHOENIX ARIZONA

AFFIDAVIT OF PERFORMANCE OF ANNUAL ASSESSMENT WORK

STATE OF CALIFORNIA, COUNTY OF ORANGE

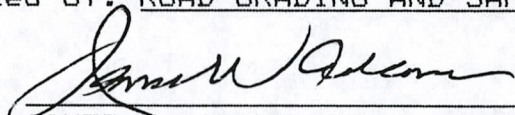
JAMES W. ADAMS, 7439 La Palma Avenue, Suite 234, Buena Park, California 90620, being duly sworn according to the law deposes and says that he is a citizen of the United States, more than eighteen years of age and that all of the facts set forth in this affidavit are true and correct according to the best of his knowledge, information and belief.

That he is personally acquainted with the contiguous mining claims named (A) GYPSUM HILLS PLACER (23 claims), (B) TIP TOP PLACER (26 CLAIMS), (C) GYPSUM TOWN PLACER (44 CLAIMS) AND (D) GYPSUM DOME PLACER (15 CLAIMS). This contiguous claims group contains 108 placer mining claims all situated in the Gila River Mining District, Arizona Strip District, Mohave County, Arizona, the location of which is recorded in the office of the Mohave County Recorder, Kingman, Arizona in Book and Page as noted on the attached detailed list reflecting the claim name, A.M.C. number, and legal description.

That between the dates of September 1, 1991 and September 1, 1992 at least Ten Thousand Eight Hundred Dollars (\$10,800) worth of work and improvements were done and performed upon this claim group not including location work.


The work and improvements were made by and at the expense of James W. Adams, owner of the claims for the purpose of complying with the laws of the United States pertaining to assessments or annual work.


James W. Adams employed persons who labored to do the work and improvements and the work consisted of: ROAD GRADING AND SAMPLING.



JAMES W. ADAMS, Claims Owner

On August 14th, 1992, before me, the undersigned, a Notary Public in and for said State, personally appeared James W. Adams, who personally proved to me on the basis of satisfactory evidence to be the person whose name is subscribed to the within instrument and acknowledged to me that he executed the same.

Signature: 
Notary Public



108


LEGAL DESCRIPTION

NAME OF CLAIM: TIP TOP PLACER LOCATION: Mohave County, Arizona

<u>Claim No.</u>	<u>A.M.C.</u>	<u>Section, Township & Range</u>	<u>Book</u>	<u>Page</u>
1	74026 ✓	SE1/4, S14, T40N, R12W	5R	196
2	74027 -	NE1/4, S13, T40N, R12W	5R	197
3	74028 -	SW1/4, S13, T40N, R12W	5R	198
4	74029 -	NW1/4, S13, T40N, R12W	5R	199
5	74030 -	NW1/4, S 7, T40N, R11W	5R	200
6	74031 -	SW1/4, S 6, T40N, R11W	5R	201
7	74032 -	SE1/4, S 6, T40N, R11W	5R	202
8	74033 -	NE1/4, S 6, T40N, R11W	5R	203
9	74034 -	NE1/4, S 5, T40N, R11W	5R	204
10	74035 -	SE1/4, S 5, T40N, R11W	5R	205
11	74036 -	SW1/4, S 5, T40N, R11W	5R	206
12	74037 -	NW1/4, S 5, T40N, R11W	5R	207
13	74038 -	NE1/4, S 4, T40N, R11W	5R	208
14	74039 -	SE1/4, S 4, T40N, R11W	5R	209
15	74040 -	SW1/4, S 4, T40N, R11W	5R	210
16	74041 -	NW1/4, S 4, T40N, R11W	5R	211
17	74042 -	NE1/4, S33, T41N, R11W	5R	212
18	74043 -	SE1/4, S33, T41N, R11W	5R	213
19	74044 -	SW1/4, S33, T41N, R11W	5R	214
20	74045 -	NW1/4, S33, T41N, R11W	5R	215
21	74046 -	NE1/4, S34, T41N, R11W	5R	216
22	74047 -	SE1/4, S34, T41N, R11W	5R	217
23	74048 -	SW1/4, S34, T41N, R11W	5R	218
24	74049 -	NW1/4, S34, T41N, R11W	5R	219
5A	74022 ✓	E1/2, SE1/4, S12, T40N, R12W	572	593-594
5B	74023 ✓	N1/2, SW1/4, S 7, T40N, R11W	572	595-596

9:00 A.M.
PHOENIX, ARIZONA

SEP 18 '92

RECEIVED
BLM, AZ STATE OFFICE

LEGAL DESCRIPTION

NAME OF CLAIM: GYPSUM TOWN PLACER LOCATION: Mohave County, AZ.

<u>Claim No.</u>	<u>A.M.C.</u>	<u>Section, Township & Range</u>	<u>Book</u>	<u>Page</u>
1	74074	NE1/4, S26, T41N, R12W	5Q	485
2	74075	SE1/4, S26, T41N, R12W	5Q	484
3	74076	SW1/4, S26, T41N, R12W	5Q	485
4	74077	NW1/4, S26, T41N, R12W	5Q	486
5	74078	NE1/4, S25, T41N, R12W	5Q	487
6	74079	SE1/4, S25, T41N, R12W	5Q	488
7	74080	SW1/4, S25, T41N, R12W	5Q	489
8	74081	NW1/4, S25, T41N, R12W	5Q	490
9	74082	NE1/4, S35, T41N, R12W	5Q	491
10	74083	SE1/4, S35, T41N, R12W	5Q	492
11	74084	SW1/4, S35, T41N, R12W	5Q	493
12	74085	NW1/4, S35, T41N, R12W	5Q	494
13	74142	NE1/4, S 2, T40N, R12W	6D	45
14	74143	SE1/4, S 2, T40N, R12W	6D	46
15	74144	SW1/4, S 2, T40N, R12W	6D	47
16	74145	NW1/4, S 2, T40N, R12W	6D	48
17	74086	NE1/4, S11, T40N, R12W	5Q	495
18	74087	SE1/4, S11, T40N, R12W	5Q	496
19	74088	SW1/4, S11, T40N, R12W	5Q	497
20	74089	NW1/4, S11, T40N, R12W	5Q	498
21	74090	NW1/4, S14, T40N, R12W	5Q	499
22	74091	NE1/4, S15, T40N, R12W	5Q	500
23	74092	SE1/4, S15, T40N, R12W	5R	1
24	74093	SW1/4, S15, T40N, R12W	5R	2
25	74094	NW1/4, S15, T40N, R12W	5R	3
26	74095	NE1/4, S21, T40N, R12W	5R	4
27	74096	SE1/4, S21, T40N, R12W	5R	5
28	74097	NE1/4, S22, T40N, R12W	5R	6
29	74098	SE1/4, S22, T40N, R12W	5R	7
30	74099	SW1/4, S22, T40N, R12W	5R	8
31	74100	NW1/4, S22, T40N, R12W	5R	9
32	74101	NW1/4, S27, T40N, R12W	5R	10
33	74102	SW1/4, S27, T40N, R12W	5R	11
34	74103	NE1/4, S28, T40N, R12W	5R	12
35	74104	SE1/4, S28, T40N, R12W	5R	13
45	74050	NE1/4, S 3, T40N, R12W	5R	220
46	74051	SE1/4, S 3, T40N, R12W	5R	221
47	74052	SW1/4, S 3, T40N, R12W	5R	222
48	74053	NW1/4, S 3, T40N, R12W	5R	223
49	74054	NE1/4, S10, T40N, R12W	5R	224
50	74055	SE1/4, S10, T40N, R12W	5R	225
51	74056	SW1/4, S10, T40N, R12W	5R	226
52	74057	NW1/4, S10, T40N, R12W	5R	227
53	74148	SW1/4, S14, T40N, R12W	572	597-598

RECEIVED
 BLM, AZ STATE OFFICE
 PHOENIX, ARIZONA
 9:00 AM
 SEP 18 1992

LEGAL DESCRIPTION

NAME OF CLAIM: GYPSUM HILLS PLACER LOCATION: Mohave County, AZ.

<u>Claim No.</u>	<u>A.M.C.</u>	<u>Section, Township & Range</u>	<u>Book</u>	<u>Page</u>
1	74105 -	NW1/4, S11, T41N, R11W	5R	33
2	74106 -	SW1/4, S11, T41N, R11W	5R	34
3	74107 -	NE1/4, S15, T41N, R11W	5R	35
4	74108 -	SE1/4, S15, T41N, R11W	5R	36
5	74109 -	SW1/4, S15, T41N, R11W	5R	37
6	74149 -	NW1/4, S14, T41N, R11W	572	591-592
7	74110 -	NE1/4, S22, T41N, R11W	5R	38
8	74111 -	SE1/4, S22, T41N, R11W	5R	39
9	74112 -	SW1/4, S22, T41N, R11W	5R	40
10	74113 -	NW1/4, S22, T41N, R11W	5R	41
11	74114 -	NW1/4, S23, T41N, R11W	5R	42
12	74115 -	SW1/4, S23, T41N, R11W	5R	43
13	74116 -	SE1/4, S23, T41N, R11W	5R	44
14	74117 -	NE1/4, S26, T41N, R11W	5R	45
15	74118 -	NW1/4, S26, T41N, R11W	5R	46
16	74119 -	NE1/4, S27, T41N, R11W	5R	47
17	74120 -	SE1/4, S27, T41N, R11W	5R	48
18	74121 -	SW1/4, S27, T41N, R11W	5R	49
19	74122 -	NW1/4, S27, T41N, R11W	5R	50
20	74123 -	NE1/4, S28, T41N, R11W	5R	51
21	74124 -	SE1/4, S28, T41N, R11W	5R	52
22	74125 -	SW1/4, S28, T41N, R11W	5R	53
23	74126 -	NW1/4, S28, T41N, R11W	5R	54

3:00 A.M.
PHOENIX, ARIZONA

SEP 18 '92

RECEIVED
BLM, AZ STATE OFFICE

22

LEGAL DESCRIPTION

NAME OF CLAIM: GYPSUM DOME PLACER LOCATION: Mohave County, AZ.

<u>Claim No.</u>	<u>A.M.C.</u>	<u>Section, Township & Range</u>	<u>Book</u>	<u>Page</u>
9	74127 ✓	NE1/4, S20, T41N, R11W	5R	18
10	74128 _	SE1/4, S20, T41N, R11W	5R	19
11	74129 _	SW1/4, S20, T41N, R11W	5R	20
12	74130 _	NW1/4, S20, T41N, R11W	5R	21
13	74131 _	NW1/4, S21, T41N, R11W	5R	22
14	74132 _	NE1/4, S21, T41N, R11W	5R	23
15	74133 ✓	SE1/4, S21, T41N, R11W	5R	24
16	74134 _	SW1/4, S21, T41N, R11W	5R	25
17	74135 _	NE1/4, S19, T41N, R11W	5R	26
18	74136 _	SE1/4, S19, T41N, R11W	5R	27
19	74137 _	SW1/4, S19, T41N, R11W	5R	28
20	74138 _	NE1/4, S30, T41N, R11W	5R	29
21	74139 _	SE1/4, S30, T41N, R11W	5R	30
22	74140 _	SW1/4, S30, T41N, R11W	5R	31
23	74141 _	W1/4, S30, T41N, R11W	5R	32

3:00 A.M.
PHOENIX, ARIZONA

SEP 18 '92

RECEIVED
BLM, AZ STATE OFFICE

WHEN RECORDED RETURN TO:

JAMES W. ADAMS
7439 La Palma Avenue
Suite 234
Buena Park, CA 90620

74022
RECEIVED
B.L.M. AZ STATE OFFICE
JR
ej

OCT 25 '91

9:00 A.M.
PHOENIX, ARIZONA

AFFIDAVIT OF PERFORMANCE OF ANNUAL ASSESSMENT WORK

STATE OF CALIFORNIA, COUNTY OF ORANGE


JAMES W. ADAMS, 7439 La Palma Avenue, Suite 234, Buena Park, California 90620, being duly sworn according to the law deposes and says that he is a citizen of the United States, more than eighteen years of age and that all of the facts set forth in this affidavit are true and correct according to the best of his knowledge, information and belief.

That he is personally acquainted with the contiguous mining claims named (A) GYPSUM CITY PLACER (20 claims). This contiguous claims group contains 20 placer mining claims all situated in the Gila River Mining District, Arizona Strip District, Mohave County, Arizona, the location of which is recorded in the office of the Mohave County Recorder, Kingman, Arizona in Book and Page as noted on the attached detailed list reflecting the claim name, A.M.C. number, and legal description.

That between the dates of September 1, 1990 and September 1, 1991 at least Two Thousand Dollars (\$2,000) worth of work and improvements were done and performed upon this claim group not including location work.

The work and improvements were made by and at the expense of James W. Adams, owner of the claims for the purpose of complying with the laws of the United States pertaining to assessments or annual work.

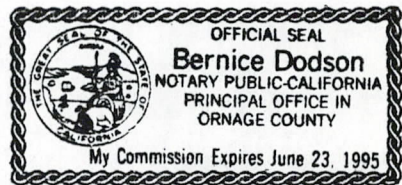
James W. Adams employed persons who labored to do the work and improvements and the work consisted of: LOADING, MINING, DRILLING, BLASTING, CRUSHING, MILLING, STOCKPILING, HAULING ORE TO THE MARKET, ROAD GRADING, MINE ROAD WORK IMPROVEMENTS AND ORE SAMPLING.



JAMES W. ADAMS, Claims Owner

On September 10, 1991, before me, the undersigned, a Notary Public in and for said State, personally appeared James W. Adams, who personally proved to me on the basis of satisfactory evidence to be the person whose name is subscribed to the within instrument and acknowledged to me that he executed the same.

Signature: 
Notary Public



LEGAL DESCRIPTION

NAME OF CLAIM: GYPSUM CITY PLACER LOCATION: Mohave County, AZ.

<u>Claim No.</u>	<u>A.M.C.</u>	<u>Section, Township & Range</u>	<u>Book</u>	<u>Page</u>
1 } 2 } 3 } 4 } 5 } 6 } 7 } 8 } 9 } 10 } 11 } 12 } 13 } 14 } 15 } 16 } 17 } 18 } 19 / 20 /	74024 } 74025 } 74058 } 74059 } 74060 } 74061 } 74062 } 74063 } 74064 } 74065 } 74066 } 74067 } 74068 } 74069 } 74070 } 74071 } 74072 } 74073 } 74146 } 74147 }	SW1/4, NW1/4, S 8, T41N, R12W W1/2, SW1/4, S 8, T41N, R12W SW1/4, S 7, T41N, R12W SW1/4, S18, T41N, R12W NE1/4, S18, T41N, R12W SE1/4, S18, T41N, R12W SW1/4, S18, T41N, R12W NW1/4, S18, T41N, R12W NE1/4, S19, T41N, R12W SE1/4, S19, T41N, R12W SW1/4, S19, T41N, R12W NW1/4, S19, T41N, R12W SW1/4, S20, T41N, R12W SE1/4, S24, T41N, R13W NE1/4, S24, T41N, R13W SE1/4, S13, T41N, R13W SW1/4, S13, T41N, R13W NE1/4, S13, T41N, R13W NE1/4, S 7, T41N, R12W NW1/4, S 7, T41N, R12W	5R 5R 5R 5R 5R 5R 5R 5R 5R 5R 5R 5R 5R 5R 5R 5R 5R 5R 5R 5R	77 78 79 80 81 82 83 84 85 86 87 88 89 90 91 92 93 94 198 199

20

RECEIVED
B.L.M. AZ. STATE OFFICE
OCT 25 1911
PHOENIX, ARIZONA

WHEN RECORDED RETURN TO:
JAMES W. ADAMS
7439 La Palma Avenue
Suite 234
Buena Park, CA 90620

RECEIVED
S.L.M. STATE OFF.
OCT 25 1991
9:00 AM
PHOENIX, ARIZONA

AFFIDAVIT OF PERFORMANCE OF ANNUAL ASSESSMENT WORK

STATE OF CALIFORNIA, COUNTY OF ORANGE


JAMES W. ADAMS, 7439 La Palma Avenue, Suite 234, Buena Park, California 90620, being duly sworn according to the law deposes and says that he is a citizen of the United States, more than eighteen years of age and that all of the facts set forth in this affidavit are true and correct according to the best of his knowledge, information and belief.

That he is personally acquainted with the contiguous mining claims named (A) GYPSUM HILLS PLACER (23 claims), (B) TIP TOP PLACER (26 CLAIMS), (C) GYPSUM TOWN PLACER (44 CLAIMS) AND (D) GYPSUM DOME PLACER (15 CLAIMS). This contiguous claims group contains 108 placer mining claims all situated in the Gila River Mining District, Arizona Strip District, Mohave County, Arizona, the location of which is recorded in the office of the Mohave County Recorder, Kingman, Arizona in Book and Page as noted on the attached detailed list reflecting the claim name, A.M.C. number, and legal description.

That between the dates of September 1, 1990 and September 1, 1991 at least Ten Thousand Eight Hundred Dollars (\$10,800) worth of work and improvements were done and performed upon this claim group not including location work.


The work and improvements were made by and at the expense of James W. Adams, owner of the claims for the purpose of complying with the laws of the United States pertaining to assessments or annual work.

James W. Adams employed persons who labored to do the work and improvements and the work consisted of: ROAD GRADING AND SAMPLING.




JAMES W. ADAMS, Claims Owner

On September 10, 1991, before me, the undersigned, a Notary Public in and for said State, personally appeared James W. Adams, who personally proved to me on the basis of satisfactory evidence to be the person whose name is subscribed to the within instrument and acknowledged to me that he executed the same.

Signature: 

Notary Public



LEGAL DESCRIPTION

NAME OF CLAIM: TIP TOP PLACER LOCATION: Mohave County, Arizona

<u>Claim No.</u>	<u>A.M.C.</u>	<u>Section, Township & Range</u>	<u>Book</u>	<u>Page</u>
1	74026	SE1/4, S14, T40N, R12W	5R	196
2	74027	NE1/4, S13, T40N, R12W	5R	197
3	74028	SW1/4, S13, T40N, R12W	5R	198
4	74029	NW1/4, S13, T40N, R12W	5R	199
5	74030	NW1/4, S 7, T40N, R11W	5R	200
6	74031	SW1/4, S 6, T40N, R11W	5R	201
7	74032	SE1/4, S 6, T40N, R11W	5R	202
8	74033	NE1/4, S 6, T40N, R11W	5R	203
9	74034	NE1/4, S 5, T40N, R11W	5R	204
10	74035	SE1/4, S 5, T40N, R11W	5R	205
11	74036	SW1/4, S 5, T40N, R11W	5R	206
12	74037	NW1/4, S 5, T40N, R11W	5R	207
13	74038	NE1/4, S 4, T40N, R11W	5R	208
14	74039	SE1/4, S 4, T40N, R11W	5R	209
15	74040	SW1/4, S 4, T40N, R11W	5R	210
16	74041	NW1/4, S 4, T40N, R11W	5R	211
17	74042	NE1/4, S33, T41N, R11W	5R	212
18	74043	SE1/4, S33, T41N, R11W	5R	213
19	74044	SW1/4, S33, T41N, R11W	5R	214
20	74045	NW1/4, S33, T41N, R11W	5R	215
21	74046	NE1/4, S34, T41N, R11W	5R	216
22	74047	SE1/4, S34, T41N, R11W	5R	217
23	74048	SW1/4, S34, T41N, R11W	5R	218
24	74049	NW1/4, S34, T41N, R11W	5R	219
5A	74022	E1/2, SE1/4, S12, T40N, R12W	572	593-594
5B	74023	N1/2, SW1/4, S 7, T40N, R11W	572	595-596

26

RECEIVED
BLM. AZ. STATE OFFICE
OCT 25 '91
9:00 AM
PHOENIX, ARIZONA

LEGAL DESCRIPTION

NAME OF CLAIM: GYPSUM TOWN PLACER LOCATION: Mohave County, AZ.

<u>Claim No.</u>	<u>A.M.C.</u>	<u>Section, Township & Range</u>	<u>Book</u>	<u>Page</u>
1	74074	NE1/4, S26, T41N, R12W	5Q	483
2	74075	SE1/4, S26, T41N, R12W	5Q	484
3	74076	SW1/4, S26, T41N, R12W	5Q	485
4	74077	NW1/4, S26, T41N, R12W	5Q	486
5	74078	NE1/4, S25, T41N, R12W	5Q	487
6	74079	SE1/4, S25, T41N, R12W	5Q	488
7	74080	SW1/4, S25, T41N, R12W	5Q	489
8	74081	NW1/4, S25, T41N, R12W	5Q	490
9	74082	NE1/4, S35, T41N, R12W	5Q	491
10	74083	SE1/4, S35, T41N, R12W	5Q	492
11	74084	SW1/4, S35, T41N, R12W	5Q	493
12	74085	NW1/4, S35, T41N, R12W	5Q	494
13	74142	NE1/4, S 2, T40N, R12W	6D	45
14	74143	SE1/4, S 2, T40N, R12W	6D	46
15	74144	SW1/4, S 2, T40N, R12W	6D	47
16	74145	NW1/4, S 2, T40N, R12W	6D	48
17	74086	NE1/4, S11, T40N, R12W	5Q	495
18	74087	SE1/4, S11, T40N, R12W	5Q	496
19	74088	SW1/4, S11, T40N, R12W	5Q	497
20	74089	NW1/4, S11, T40N, R12W	5Q	498
21	74090	NW1/4, S14, T40N, R12W	5Q	499
22	74091	NE1/4, S15, T40N, R12W	5Q	500
23	74092	SE1/4, S15, T40N, R12W	5R	1
24	74093	SW1/4, S15, T40N, R12W	5R	2
25	74094	NW1/4, S15, T40N, R12W	5R	3
26	74095	NE1/4, S21, T40N, R12W	5R	4
27	74096	SE1/4, S21, T40N, R12W	5R	5
28	74097	NE1/4, S22, T40N, R12W	5R	6
29	74098	SE1/4, S22, T40N, R12W	5R	7
30	74099	SW1/4, S22, T40N, R12W	5R	8
31	74100	NW1/4, S22, T40N, R12W	5R	9
32	74101	NW1/4, S27, T40N, R12W	5R	10
33	74102	SW1/4, S27, T40N, R12W	5R	11
34	74103	NE1/4, S28, T40N, R12W	5R	12
35	74104	SE1/4, S28, T40N, R12W	5R	13
45	74050	NE1/4, S 3, T40N, R12W	5R	220
46	74051	SE1/4, S 3, T40N, R12W	5R	221
47	74052	SW1/4, S 3, T40N, R12W	5R	222
48	74053	NW1/4, S 3, T40N, R12W	5R	223
49	74054	NE1/4, S10, T40N, R12W	5R	224
50	74055	SE1/4, S10, T40N, R12W	5R	225
51	74056	SW1/4, S10, T40N, R12W	5R	226
52	74057	NW1/4, S10, T40N, R12W	5R	227
53	74148	SW1/4, S14, T40N, R12W	572	597-598

44

9:00 AM
PHOENIX, ARIZONA

OCT 25 '91

RECEIVED
BLM. AZ STATE OFFICE

LEGAL DESCRIPTION

NAME OF CLAIM: GYPSUM HILLS PLACER LOCATION: Mohave County, AZ.

<u>Claim No.</u>	<u>A.M.C.</u>	<u>Section, Township & Range</u>	<u>Book</u>	<u>Page</u>
1	74105	NW1/4, S11, T41N, R11W	5R	33
2	74106	SW1/4, S11, T41N, R11W	5R	34
3	74107	NE1/4, S15, T41N, R11W	5R	35
4	74108	SE1/4, S15, T41N, R11W	5R	36
5	74109	SW1/4, S15, T41N, R11W	5R	37
6	74149	NW1/4, S14, T41N, R11W	572	591-592
7	74110	NE1/4, S22, T41N, R11W	5R	38
8	74111	SE1/4, S22, T41N, R11W	5R	39
9	74112	SW1/4, S22, T41N, R11W	5R	40
10	74113	NW1/4, S22, T41N, R11W	5R	41
11	74114	NW1/4, S23, T41N, R11W	5R	42
12	74115	SW1/4, S23, T41N, R11W	5R	43
13	74116	SE1/4, S23, T41N, R11W	5R	44
14	74117	NE1/4, S26, T41N, R11W	5R	45
15	74118	NW1/4, S26, T41N, R11W	5R	46
16	74119	NE1/4, S27, T41N, R11W	5R	47
17	74120	SE1/4, S27, T41N, R11W	5R	48
18	74121	SW1/4, S27, T41N, R11W	5R	49
19	74122	NW1/4, S27, T41N, R11W	5R	50
20	74123	NE1/4, S28, T41N, R11W	5R	51
21	74124	SE1/4, S28, T41N, R11W	5R	52
22	74125	SW1/4, S28, T41N, R11W	5R	53
23	74126	NW1/4, S28, T41N, R11W	5R	54

23

RECEIVED
BLM AZ STATE OFFICE
OCT 25 '91
PHOENIX, ARIZONA

LEGAL DESCRIPTION

NAME OF CLAIM: GYPSUM DOME PLACER LOCATION: Mohave County, AZ.

<u>Claim No.</u>	<u>A.M.C.</u>	<u>Section, Township & Range</u>	<u>Book</u>	<u>Page</u>
9	74127	NE1/4, S20, T41N, R11W	5R	18
10	74128	SE1/4, S20, T41N, R11W	5R	19
11	74129	SW1/4, S20, T41N, R11W	5R	20
12	74130	NW1/4, S20, T41N, R11W	5R	21
13	74131	NW1/4, S21, T41N, R11W	5R	22
14	74132	NE1/4, S21, T41N, R11W	5R	23
15	74133	SE1/4, S21, T41N, R11W	5R	24
16	74134	SW1/4, S21, T41N, R11W	5R	25
17	74135	NE1/4, S19, T41N, R11W	5R	26
18	74136	SE1/4, S19, T41N, R11W	5R	27
19	74137	SW1/4, S19, T41N, R11W	5R	28
20	74138	NE1/4, S30, T41N, R11W	5R	29
21	74139	SE1/4, S30, T41N, R11W	5R	30
22	74140	SW1/4, S30, T41N, R11W	5R	31
23	74141	W1/4, S30, T41N, R11W	5R	32

15

RECEIVED
BLM. AZ STATE OFFICE
OCT 25 '91
S:CO
PHOENIX, ARIZONA

UNITED STATES
DEPARTMENT OF THE INTERIOR
BUREAU OF LAND MANAGEMENT

RECEIPT AND ACCOUNTING ADVICE

NO. 1666940
WJ/AZ 10/25/91

04

Subject: AFFIDAVITS OF ASSESSMENT WORK (148) 2 B 12 740.00

Applicant: JAMES W. ADAMS
7439 LA PALMA AVE.
STE 234
BUENA PARK, CA 90624

Remitter: WESTERN GYPSUM
PO BOX 850 628-3916
ST. GEORGE, UT 84770
CK # 3113

Assignor:

LEASE MANAGEMENT DATA NEW UPDATE PAYMENT

ORIGINAL SERIAL NO.	ASG.	TYPE	ST.	CTY.	FUND SYMBOL	ACRES/UNITS	RATE
AMC 74024, ET AL							

AMOUNT	ANV. DATE	EXP. DATE	BILL CYC.	S/C	DISTRICT	NEXT BILL	MISC. DATA	U of M	ACTUAL UNITS

ASSIGNMENT SERIAL NO.	ASG.	TYPE	ST.	CTY.	FUND SYMBOL	ACRES/UNITS	RATE

AMOUNT	ANV. DATE	EXP. DATE	BILL CYC.	S/C	DISTRICT	NEXT BILL	MISC. DATA	U of M	ACTUAL UNITS

APPLY REMITTANCE

ACTION	FUND SYMBOL	CTY.	AMOUNT
FILING FEE			
RENTAL			
UNEARNED			
REFUND			
TOTAL			
AMOUNT DUE			

Remarks:

ACK. sgm

BY: _____ DATE: _____

Lease in Escrow?
 KGS? Of Interest?
 Auto Escalates? Operating Rights?
 Auto Renew? Operator
 Bond Filed?

FOR MMS USE ONLY

BILLEE	FOREST REFUGE
NUMBER	
OCS SECTION	
CODE	

RECEIVED
B.L.M. AZ STATE OFFICE

DEC 06 1990

74022

7:45 A.M.
PHOENIX, ARIZONA

36
M

WHEN RECORDED RETURN TO:
JAMES W. ADAMS
2756 N. Green Valley Pkwy
Suite 157
Henderson, Nevada 89014

AFFIDAVIT OF PERFORMANCE OF ANNUAL ASSESSMENT WORK

STATE OF CALIFORNIA, COUNTY OF ORANGE


JAMES W. ADAMS, 2756 North Green Valley Parkway, Suite 157, Henderson, Nevada 89014, being duly sworn according to the law deposes and says that he is a citizen of the United States, more than eighteen years of age and that all of the facts set forth in this affidavit are true and correct according to the best of his knowledge, information and belief.

That he is personally acquainted with the contiguous mining claims named (A) GYPSUM HILLS PLACER (23 claims), (B) TIP TOP PLACER (26 CLAIMS), (C) GYPSUM TOWN PLACER (44 CLAIMS) AND (D) GYPSUM DOME PLACER (15 CLAIMS). This contiguous claims group contains 108 placer mining claims all situated in the Gila River Mining District, Arizona Strip District, Mohave County, Arizona, the location of which is recorded in the office of the Mohave County Recorder, Kingman, Arizona in Book and Page as noted on the attached detailed list reflecting the claim name, A.M.C. number, and legal description.


That between the dates of September 1, 1989 and September 1, 1990 at least Ten Thousand Eight Hundred Dollars (\$10,800) worth of work and improvements were done and performed upon this claim group not including location work.


The work and improvements were made by and at the expense of James W. Adams, owner of the claims for the purpose of complying with the laws of the United States pertaining to assessments or annual work.

James W. Adams employed persons who labored to do the work and improvements and the work consisted of: ROAD GRADING AND SAMPLING.


JAMES W. ADAMS, Claims Owner

On December 3RD, 1990, before me, the undersigned, a Notary Public in and for said State, personally appeared James W. Adams, who personally proved to me on the basis of satisfactory evidence to be the person whose name is subscribed to the within instrument and acknowledged to me that he executed the same.

Signature: 
Notary Public



LEGAL DESCRIPTION

NAME OF CLAIM: GYPSUM HILLS PLACER LOCATION: Mohave County, AZ.

<u>Claim No.</u>	<u>A.M.C.</u>	<u>Section, Township & Range</u>	<u>Book</u>	<u>Page</u>
1	74105 .	NW1/4, S11, T41N, R11W	5R	33
2	74106 .	SW1/4, S11, T41N, R11W	5R	34
3	74107 .	NE1/4, S15, T41N, R11W	5R	35
4	74108 .	SE1/4, S15, T41N, R11W	5R	36
5	74109 .	SW1/4, S15, T41N, R11W	5R	37
6	74149 .	NW1/4, S14, T41N, R11W	572	591-592
7	74110 .	NE1/4, S22, T41N, R11W	5R	38
8	74111 .	SE1/4, S22, T41N, R11W	5R	39
9	74112 .	SW1/4, S22, T41N, R11W	5R	40
10	74113 .	NW1/4, S22, T41N, R11W	5R	41
11	74114 .	NW1/4, S23, T41N, R11W	5R	42
12	74115 .	SW1/4, S23, T41N, R11W	5R	43
13	74116 .	SE1/4, S23, T41N, R11W	5R	44
14	74117 .	NE1/4, S26, T41N, R11W	5R	45
15	74118 .	NW1/4, S26, T41N, R11W	5R	46
16	74119 .	NE1/4, S27, T41N, R11W	5R	47
17	74120 .	SE1/4, S27, T41N, R11W	5R	48
18	74121 .	SW1/4, S27, T41N, R11W	5R	49
19	74122 .	NW1/4, S27, T41N, R11W	5R	50
20	74123 .	NE1/4, S28, T41N, R11W	5R	51
21	74124 .	SE1/4, S28, T41N, R11W	5R	52
22	74125 .	SW1/4, S28, T41N, R11W	5R	53
23	74126 .	NW1/4, S28, T41N, R11W	5R	54

RECEIVED
B.L.M. AZ STATE OFFICE

DEC 06 1990

7:45 A.M.
PHOENIX, ARIZONA

LEGAL DESCRIPTION

NAME OF CLAIM: TIP TOP PLACER LOCATION: Mohave County, Arizona

<u>Claim No.</u>	<u>A.M.C.</u>	<u>Section, Township & Range</u>	<u>Book</u>	<u>Page</u>
1	74026 .	SE1/4, S14, T40N, R12W	5R	196
2	74027 .	NE1/4, S13, T40N, R12W	5R	197
3	74028 .	SW1/4, S13, T40N, R12W	5R	198
4	74029 .	NW1/4, S13, T40N, R12W	5R	199
5	74030 .	NW1/4, S 7, T40N, R11W	5R	200
6	74031 .	SW1/4, S 6, T40N, R11W	5R	201
7	74032 .	SE1/4, S 6, T40N, R11W	5R	202
8	74033 .	NE1/4, S 6, T40N, R11W	5R	203
9	74034 .	NE1/4, S 5, T40N, R11W	5R	204
10	74035 .	SE1/4, S 5, T40N, R11W	5R	205
11	74036 .	SW1/4, S 5, T40N, R11W	5R	206
12	74037 .	NW1/4, S 5, T40N, R11W	5R	207
13	74038 .	NE1/4, S 4, T40N, R11W	5R	208
14	74039 .	SE1/4, S 4, T40N, R11W	5R	209
15	74040 .	SW1/4, S 4, T40N, R11W	5R	210
16	74041 .	NW1/4, S 4, T40N, R11W	5R	211
17	74042 .	NE1/4, S33, T41N, R11W	5R	212
18	74043 .	SE1/4, S33, T41N, R11W	5R	213
19	74044 .	SW1/4, S33, T41N, R11W	5R	214
20	74045 .	NW1/4, S33, T41N, R11W	5R	215
21	74046 .	NE1/4, S34, T41N, R11W	5R	216
22	74047 .	SE1/4, S34, T41N, R11W	5R	217
23	74048 .	SW1/4, S34, T41N, R11W	5R	218
24	74049 .	NW1/4, S34, T41N, R11W	5R	219
5A	74022 .	E1/2, SE1/4, S12, T40N, R12W	572	593-594
5B	74023 .	N1/2, SW1/4, S 7, T40N, R11W	572	595-596

RECEIVED
B.L.M. AZ STATE OFFICE

DEC 06 1990

7:45 A.M.
PHOENIX, ARIZONA

LEGAL DESCRIPTION

NAME OF CLAIM: GYPSUM TOWN PLACER LOCATION: Mohave County, AZ.

<u>Claim No.</u>	<u>A.M.C.</u>	<u>Section, Township & Range</u>	<u>Book</u>	<u>Page</u>
1	74074 .	NE1/4, S26, T41N, R12W	5Q	483
2	74075 .	SE1/4, S26, T41N, R12W	5Q	484
3	74076 .	SW1/4, S26, T41N, R12W	5Q	485
4	74077 .	NW1/4, S26, T41N, R12W	5Q	486
5	74078 .	NE1/4, S25, T41N, R12W	5Q	487
6	74079 .	SE1/4, S25, T41N, R12W	5Q	488
7	74080 .	SW1/4, S25, T41N, R12W	5Q	489
8	74081 .	NW1/4, S25, T41N, R12W	5Q	490
9	74082 .	NE1/4, S35, T41N, R12W	5Q	491
10	74083 .	SE1/4, S35, T41N, R12W	5Q	492
11	74084 .	SW1/4, S35, T41N, R12W	5Q	493
12	74085 .	NW1/4, S35, T41N, R12W	5Q	494
13	74142 .	NE1/4, S 2, T40N, R12W	6D	45
14	74143 .	SE1/4, S 2, T40N, R12W	6D	46
15	74144 .	SW1/4, S 2, T40N, R12W	6D	47
16	74145 .	NW1/4, S 2, T40N, R12W	6D	48
17	74086 .	NE1/4, S11, T40N, R12W	5Q	495
18	74087 .	SE1/4, S11, T40N, R12W	5Q	496
19	74088 .	SW1/4, S11, T40N, R12W	5Q	497
20	74089 .	NW1/4, S11, T40N, R12W	5Q	498
21	74090 .	NW1/4, S14, T40N, R12W	5Q	499
22	74091 .	NE1/4, S15, T40N, R12W	5Q	500
23	74092 .	SE1/4, S15, T40N, R12W	5R	1
24	74093 .	SW1/4, S15, T40N, R12W	5R	2
25	74094 .	NW1/4, S15, T40N, R12W	5R	3
26	74095 .	NE1/4, S21, T40N, R12W	5R	4
27	74096 .	SE1/4, S21, T40N, R12W	5R	5
28	74097 .	NE1/4, S22, T40N, R12W	5R	6
29	74098 .	SE1/4, S22, T40N, R12W	5R	7
30	74099 .	SW1/4, S22, T40N, R12W	5R	8
31	74100 .	NW1/4, S22, T40N, R12W	5R	9
32	74101 .	NW1/4, S27, T40N, R12W	5R	10
33	74102 .	SW1/4, S27, T40N, R12W	5R	11
34	74103 .	NE1/4, S28, T40N, R12W	5R	12
35	74104 .	SE1/4, S28, T40N, R12W	5R	13
45	74050 .	NE1/4, S 3, T40N, R12W	5R	220
46	74051 .	SE1/4, S 3, T40N, R12W	5R	221
47	74052 .	SW1/4, S 3, T40N, R12W	5R	222
48	74053 .	NW1/4, S 3, T40N, R12W	5R	223
49	74054 .	NE1/4, S10, T40N, R12W	5R	224
50	74055 .	SE1/4, S10, T40N, R12W	5R	225
51	74056 .	SW1/4, S10, T40N, R12W	5R	226
52	74057 .	NW1/4, S10, T40N, R12W	5R	227
53	74148 .	SW1/4, S14, T40N, R12W	572	597-598

RECEIVED
B.L.M. AZ STATE OFFICE

DEC 06 1990

7:45 A.M.
PHOENIX, ARIZONA

44

LEGAL DESCRIPTION

NAME OF CLAIM: GYPSUM DOME PLACER LOCATION: Mohave County, AZ.

<u>Claim No.</u>	<u>A.M.C.</u>	<u>Section, Township & Range</u>	<u>Book</u>	<u>Page</u>
9	74127 .	NE1/4, S20, T41N, R11W	5R	18
10	74128 .	SE1/4, S20, T41N, R11W	5R	19
11	74129 .	SW1/4, S20, T41N, R11W	5R	20
12	74130 .	NW1/4, S20, T41N, R11W	5R	21
13	74131 .	NW1/4, S21, T41N, R11W	5R	22
14	74132 .	NE1/4, S21, T41N, R11W	5R	23
15	74133 .	SE1/4, S21, T41N, R11W	5R	24
16	74134 .	SW1/4, S21, T41N, R11W	5R	25
17	74135 .	NE1/4, S19, T41N, R11W	5R	26
18	74136 .	SE1/4, S19, T41N, R11W	5R	27
19	74137 .	SW1/4, S19, T41N, R11W	5R	28
20	74138 .	NE1/4, S30, T41N, R11W	5R	29
21	74139 .	SE1/4, S30, T41N, R11W	5R	30
22	74140 .	SW1/4, S30, T41N, R11W	5R	31
23	74141 .	W1/4, S30, T41N, R11W	5R	32

RECEIVED
B.L.M. AZ STATE OFFICE
DEC 06 1990
7:45 A.M.
PHOENIX, ARIZONA

15

WHEN RECORDED RETURN TO:
JAMES W. ADAMS
2756 N. Green Valley Pkwy
Suite 157
Henderson, Nevada 89014

AFFIDAVIT OF PERFORMANCE OF ANNUAL ASSESSMENT WORK

STATE OF CALIFORNIA, COUNTY OF ORANGE


JAMES W. ADAMS, 2756 North Green Valley Parkway, Suite 157, Henderson, Nevada 89014, being duly sworn according to the law deposes and says that he is a citizen of the United States, more than eighteen years of age and that all of the facts set forth in this affidavit are true and correct according to the best of his knowledge, information and belief.

That he is personally acquainted with the contiguous mining claims named (A) GYPSUM CITY PLACER (20 claims). This contiguous claims group contains 20 placer mining claims all situated in the Gila River Mining District, Arizona Strip District, Mohave County, Arizona, the location of which is recorded in the office of the Mohave County Recorder, Kingman, Arizona in Book and Page as noted on the attached detailed list reflecting the claim name, A.M.C. number, and legal description.

That between the dates of September 1, 1989 and September 1, 1990 at least Two Thousand Dollars (\$2,000) worth of work and improvements were done and performed upon this claim group not including location work.


The work and improvements were made by and at the expense of James W. Adams, owner of the claims for the purpose of complying with the laws of the United States pertaining to assessments or annual work.


James W. Adams employed persons who labored to do the work and improvements and the work consisted of: LOADING, HAULING ORE TO THE MARKET, ROAD GRADING, MINE ROAD WORK IMPROVEMENTS AND ORE SAMPLING.



JAMES W. ADAMS, Claims Owner

On December 3rd, 1990, before me, the undersigned, a Notary Public in and for said State, personally appeared James W. Adams, who personally proved to me on the basis of satisfactory evidence to be the person whose name is subscribed to the within instrument and acknowledged to me that he executed the same.

Signature: 
Notary Public



RECEIVED
B.L.M. AZ STATE OFFICE
DEC 06 1990
7:45 A.M.
PHOENIX, ARIZONA

LEGAL DESCRIPTION

NAME OF CLAIM: GYPSUM CITY PLACER LOCATION: Mohave County, AZ.

<u>Claim No.</u>	<u>A.M.C.</u>	<u>Section, Township & Range</u>	<u>Book</u>	<u>Page</u>
1	74024 .	SW1/4, NW1/4, S 8, T41N, R12W	5R	77
2	74025 .	W1/2, SW1/4, S 8, T41N, R12W	5R	78
3	74058 .	SW1/4, S 7, T41N, R12W	5R	79
4	74059 .	SW1/4, S18, T41N, R12W	5R	80
5	74060 .	NE1/4, S18, T41N, R12W	5R	81
6	74061 .	SE1/4, S18, T41N, R12W	5R	82
7	74062 .	SW1/4, S18, T41N, R12W	5R	83
8	74063 .	NW1/4, S18, T41N, R12W	5R	84
9	74064 .	NE1/4, S19, T41N, R12W	5R	85
10	74065 .	SE1/4, S19, T41N, R12W	5R	86
11	74066 .	SW1/4, S19, T41N, R12W	5R	87
12	74067 .	NW1/4, S19, T41N, R12W	5R	88
13	74068 .	SW1/4, S20, T41N, R12W	5R	89
14	74069 .	SE1/4, S24, T41N, R13W	5R	90
15	74070 .	NE1/4, S24, T41N, R13W	5R	91
16	74071 .	SE1/4, S13, T41N, R13W	5R	92
17	74072 .	SW1/4, S13, T41N, R13W	5R	93
18	74073 .	NE1/4, S13, T41N, R13W	5R	94
19	74146 .	NE1/4, S 7, T41N, R12W	5R	198
20	74147 .	NW1/4, S 7, T41N, R12W	5R	199

RECEIVED
B.L.M. AZ STATE OFFICE

DEC 06 1990

7:45 A.M.
PHOENIX, ARIZONA

20

UNITED STATES
DEPARTMENT OF THE INTERIOR
BUREAU OF LAND MANAGEMENT

RECEIPT AND ACCOUNTING ADVICE

NO. 1663253 04

SM/AZ

12/06/90

OK

Subject:

AFFIDAVITS OF ASSESSMENT WORK (128)

2 54 12

640.00

Applicant:

JAMES W. ADAMS
2756 N. GREEN VALLEY PKWY
SUITE 157
HENDERSON, NV 89014

Remitter: SAME - CK #014-0084964

Assignor:

LEASE MANAGEMENT DATA										
<input type="checkbox"/> NEW <input type="checkbox"/> UPDATE <input type="checkbox"/> PAYMENT										
ORIGINAL SERIAL NO.	ASG.	TYPE	ST.	CTY.	FUND SYMBOL			ACRES/UNITS	RATE	
AMC 74105, ET AL										
AMOUNT	ANV. DATE	EXP. DATE	BILL CYC.	S/C	DISTRICT	NEXT BILL	MISC. DATA	U of M	ACTUAL UNITS	
ASSIGNMENT SERIAL NO.	ASG.	TYPE	ST.	CTY.	FUND SYMBOL			ACRES/UNITS	RATE	
AMOUNT	ANV. DATE	EXP. DATE	BILL CYC.	S/C	DISTRICT	NEXT BILL	MISC. DATA	U of M	ACTUAL UNITS	

APPLY REMITTANCE			
ACTION	FUND SYMBOL	CTY.	AMOUNT
FILING FEE			
RENTAL			
UNEARNED			
REFUND			
TOTAL			
AMOUNT DUE			

Remarks:

ack w/d

BY: _____ DATE: _____

Lease in Escrow?
 KGS? Of Interest?
 Auto Escalates? Operating Rights?
 Auto Renew? Operator
 Bond Filed?

FOR MMS USE ONLY

BILLEE	FOREST REFUGE
NUMBER	
OCS SECTION	
CODE	

~~7410~~
RECEIVED 31
D.L.M. AZ STATE OFFICE

DEC 27 1989 74020

7:45 A.M.
PHOENIX, ARIZONA

WHEN RECORDED RETURN TO:
JAMES W. ADAMS
2756 N. Green Valley Pkwy
Suite 157
Henderson, Nevada 89014

AFFIDAVIT OF PERFORMANCE OF ANNUAL ASSESSMENT WORK

STATE OF CALIFORNIA, COUNTY OF ORANGE

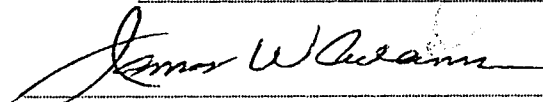
JAMES W. ADAMS, 2756 North Green Valley Parkway, Suite 157, Henderson, Nevada 89014, being duly sworn according to the law deposes and says that he is a citizen of the United States, more than eighteen years of age and that all of the facts set forth in this affidavit are true and correct according to the best of his knowledge, information and belief.

That he is personally acquainted with the contiguous mining claims named (A) GYPSUM HILLS PLACER (23 claims), TIP TOP PLACER (26 CLAIMS), GYPSUM TOWN PLACER (44 CLAIMS) AND GYPSUM DOME PLACER (15 CLAIMS). This contiguous claims group contains 108 placer mining claims all situated in the Gila River Mining District, Arizona Strip District, Mohave County, Arizona, the location of which is recorded in the office of the Mohave County Recorder, Kingman, Arizona in Book and Page as noted on the attached detailed list reflecting the claim name, A.M.C. number, and legal description.

That between the dates of September 1, 1988 and September 1, 1989 at least Ten Thousand Eight Hundred Dollars (\$10,800) worth of work and improvements were done and performed upon this claim group not including location work.


The work and improvements were made by and at the expense of James W. Adams, owner of the claims for the purpose of complying with the laws of the United States pertaining to assessments or annual work.

James W. Adams employed persons who labored to do the work and improvements and the work consisted of: ROAD GRADING, AND SAMPLING.



JAMES W. ADAMS, Claims Owner

On December 26th, 1989, before me, the undersigned, a Notary Public in and for said State, personally appeared James W. Adams, who personally proved to me on the basis of satisfactory evidence to be the person whose name is subscribed to the within instrument and acknowledged to me that he executed the same.



Signature: Jacqueline Ellithorpe
Notary Public

7

LEGAL DESCRIPTION | 1

NAME OF CLAIM: GYPSUM HILLS PLACER LOCATION: Mohave County, Arizona

<u>Claim No.</u>	<u>A.M.C.</u>	<u>Section, Township & Range</u>	<u>Book</u>	<u>Page</u>
1	74105	NW1/4, S11, T41N, R11W	5R	33
2	74106	SW1/4, S11, T41N, R11W	5R	34
3	74107	NE1/4, S15, T41N, R11W	5R	35
4	74108	SE1/4, S15, T41N, R11W	5R	36
5	74109	SW1/4, S15, T41N, R11W	5R	37
6	74149	NW1/4, S14, T41N, R11W	572	591-592
7	74110	NE1/4, S22, T41N, R11W	5R	38
8	74111	SE1/4, S22, T41N, R11W	5R	39
9	74112	SW1/4, S22, T41N, R11W	5R	40
10	74113	NW1/4, S22, T41N, R11W	5R	41
11	74114	NW1/4, S23, T41N, R11W	5R	42
12	74115	SW1/4, S23, T41N, R11W	5R	43
13	74116	SE1/4, S23, T41N, R11W	5R	44
14	74117	NE1/4, S26, T41N, R11W	5R	45
15	74118	NW1/4, S26, T41N, R11W	5R	46
16	74119	NE1/4, S27, T41N, R11W	5R	47
17	74120	SE1/4, S27, T41N, R11W	5R	48
18	74121	SW1/4, S27, T41N, R11W	5R	49
19	74122	NW1/4, S27, T41N, R11W	5R	50
20	74123	NE1/4, S28, T41N, R11W	5R	51
21	74124	SE1/4, S28, T41N, R11W	5R	52
22	74125	SW1/4, S28, T41N, R11W	5R	53
23	74126	NW1/4, S28, T41N, R11W	5R	54

RECEIVED
B.L.M. AZ STATE OFFICE

DEC 27 1989
7:45 A.M.
PHOENIX, ARIZONA

LEGAL DESCRIPTION

NAME OF CLAIM: TIP TOP PLACER LOCATION: Mohave County, Arizona

<u>Claim No.</u>	<u>A.M.C.</u>	<u>Section, Township & Range</u>	<u>Book</u>	<u>Page</u>
1	74026	SE1/4, S14, T40N, R12W	5R	196
2	74027	NE1/4, S13, T40N, R12W	5R	197
3	74028	SW1/4, S13, T40N, R12W	5R	198
4	74029	NW1/4, S13, T40N, R12W	5R	199
5	74030	NW1/4, S 7, T40N, R11W	5R	200
6	74031	SW1/4, S 6, T40N, R11W	5R	201
7	74032	SE1/4, S 6, T40N, R11W	5R	202
8	74033	NE1/4, S 6, T40N, R11W	5R	203
9	74034	NE1/4, S 5, T40N, R11W	5R	204
10	74035	SE1/4, S 5, T40N, R11W	5R	205
11	74036	SW1/4, S 5, T40N, R11W	5R	206
12	74037	NW1/4, S 5, T40N, R11W	5R	207
13	74038	NE1/4, S 4, T40N, R11W	5R	208
14	74039	SE1/4, S 4, T40N, R11W	5R	209
15	74040	SW1/4, S 4, T40N, R11W	5R	210
16	74041	NW1/4, S 4, T40N, R11W	5R	211
17	74042	NE1/4, S33, T41N, R11W	5R	212
18	74043	SE1/4, S33, T41N, R11W	5R	213
19	74044	SW1/4, S33, T41N, R11W	5R	214
20	74045	NW1/4, S33, T41N, R11W	5R	215
21	74046	NE1/4, S34, T41N, R11W	5R	216
22	74047	SE1/4, S34, T41N, R11W	5R	217
23	74048	SW1/4, S34, T41N, R11W	5R	218
24	74049	NW1/4, S34, T41N, R11W	5R	219
5A	74022	E1/2, SE1/4, S12, T40N, R12W	572	593-594
5B	74023	N1/2, SW1/4, S 7, T40N, R11W	572	595-596

RECEIVED
B.L.M. AZ STATE OFFICE

DEC 27 1989

7:45 A.M.
PHOENIX, ARIZONA

LEGAL DESCRIPTION

NAME OF CLAIM: GYPSUM TOWN PLACER LOCATION: Mohave County, Arizona

<u>Claim No.</u>	<u>A.M.C.</u>	<u>Section, Township & Range</u>	<u>Book</u>	<u>Page</u>
1	74074	NE1/4, S26, T41N, R12W	50	483
2	74075	SE1/4, S26, T41N, R12W	50	484
3	74076	SW1/4, S26, T41N, R12W	50	485
4	74077	NW1/4, S26, T41N, R12W	50	486
5	74078	NE1/4, S25, T41N, R12W	50	487
6	74079	SE1/4, S25, T41N, R12W	50	488
7	74080	SW1/4, S25, T41N, R12W	50	489
8	74081	NW1/4, S25, T41N, R12W	50	490
9	74082	NE1/4, S35, T41N, R12W	50	491
10	74083	SE1/4, S35, T41N, R12W	50	492
11	74084	SW1/4, S35, T41N, R12W	50	493
12	74085	NW1/4, S35, T41N, R12W	50	494
13	74142	NE1/4, S 2, T40N, R12W	6D	45
14	74143	SE1/4, S 2, T40N, R12W	6D	46
15	74144	SW1/4, S 2, T40N, R12W	6D	47
16	74145	NW1/4, S 2, T40N, R12W	6D	48
17	74086	NE1/4, S11, T40N, R12W	50	495
18	74087	SE1/4, S11, T40N, R12W	50	496
19	74088	SW1/4, S11, T40N, R12W	50	497
20	74089	NW1/4, S11, T40N, R12W	50	498
21	74090	NW1/4, S14, T40N, R12W	50	499
22	74091	NE1/4, S15, T40N, R12W	50	500
23	74092	SE1/4, S15, T40N, R12W	5R	1
24	74093	SW1/4, S15, T40N, R12W	5R	2
25	74094	NW1/4, S15, T40N, R12W	5R	3
26	74095	NE1/4, S21, T40N, R12W	5R	4
27	74096	SE1/4, S21, T40N, R12W	5R	5
28	74097	NE1/4, S22, T40N, R12W	5R	6
29	74098	SE1/4, S22, T40N, R12W	5R	7
30	74099	SW1/4, S22, T40N, R12W	5R	8
31	74100	NW1/4, S22, T40N, R12W	5R	9
32	74101	NW1/4, S27, T40N, R12W	5R	10
33	74102	SW1/4, S27, T40N, R12W	5R	11
34	74103	NE1/4, S28, T40N, R12W	5R	12
35	74104	SE1/4, S28, T40N, R12W	5R	13
45	74050	NE1/4, S 3, T40N, R12W	5R	220
46	74051	SE1/4, S 3, T40N, R12W	5R	221
47	74052	SW1/4, S 3, T40N, R12W	5R	222
48	74053	NW1/4, S 3, T40N, R12W	5R	223
49	74054	NE1/4, S10, T40N, R12W	5R	224
50	74055	SE1/4, S10, T40N, R12W	5R	225
51	74056	SW1/4, S10, T40N, R12W	5R	226
52	74057	NW1/4, S10, T40N, R12W	5R	227
53	74148	SW1/4, S14, T40N, R12W	572	597-598

RECEIVED
B.L.M. AZ STATE OFFICE

DEC 27 1989

7:45 A.M.
PHOENIX, ARIZONA

LEGAL DESCRIPTION

NAME OF CLAIM:GYPSUM DOME PLACER LOCATION:Mohave County, Arizona

<u>Claim No.</u>	<u>A.M.C.</u>	<u>Section, Township & Range</u>	<u>Book</u>	<u>Page</u>
9	74127.	NE1/4, S20, T41N, R11W	5R	18
10	74128.	SE1/4, S20, T41N, R11W	5R	19
11	74129.	SW1/4, S20, T41N, R11W	5R	20
12	74130.	NW1/4, S20, T41N, R11W	5R	21
13	74131.	NW1/4, S21, T41N, R11W	5R	22
14	74132.	NE1/4, S21, T41N, R11W	5R	23
15	74133.	SE1/4, S21, T41N, R11W	5R	24
16	74134.	SW1/4, S21, T41N, R11W	5R	25
17	74135.	NE1/4, S19, T41N, R11W	5R	26
18	74136.	SE1/4, S19, T41N, R11W	5R	27
19	74137.	SW1/4, S19, T41N, R11W	5R	28
20	74138.	NE1/4, S30, T41N, R11W	5R	29
21	74139.	SE1/4, S30, T41N, R11W	5R	30
22	74140.	SW1/4, S30, T41N, R11W	5R	31
23	74141.	W1/4, S30, T41N, R11W	5R	32

RECEIVED
B.L.M. AZ STATE OFFICE

DEC 27 1989

7:45 A.M.
PHOENIX, ARIZONA

74024 10
JW
Lji

RECEIVED
B.L.M. AZ STATE OFFICE

DEC 27 1989

7:45 A.M.
PHOENIX, ARIZONA

WHEN RECORDED RETURN TO:
JAMES W. ADAMS
2756 N. Green Valley Pkwy
Suite 157
Henderson, Nevada 89014

AFFIDAVIT OF PERFORMANCE OF ANNUAL ASSESSMENT WORK

STATE OF CALIFORNIA, COUNTY OF ORANGE


JAMES W. ADAMS, 2756 North Green Valley Parkway, Suite 157, Henderson, Nevada 89014, being duly sworn according to the law deposes and says that he is a citizen of the United States, more than eighteen years of age and that all of the facts set forth in this affidavit are true and correct according to the best of his knowledge, information and belief.

That he is personally acquainted with the contiguous mining claims named (A) GYPSUM CITY PLACER (20 claims), This contiguous claims group contains 20 placer mining claims all situated in the Gila River Mining District, Arizona Strip District, Mohave County, Arizona, the location of which is recorded in the office of the Mohave County Recorder, Kingman, Arizona in Book and Page as noted on the attached detailed list reflecting the claim name, A.M.C. number, and legal description.

That between the dates of September 1, 1988 and September 1, 1989 at least Two Thousand Dollars (\$2,000) worth of work and improvements were done and performed upon this claim group not including location work.


The work and improvements were made by and at the expense of James W. Adams, owner of the claims for the purpose of complying with the laws of the United States pertaining to assessments or annual work.

James W. Adams employed persons who labored to do the work and improvements and the work consisted of: HAULING ORE, MAJOR MINE ROAD WORK IMPROVEMENTS ORDERED BY THE BUREAU OF LAND MANAGEMENT, SAMPLING AND ROAD GRADING.



JAMES W. ADAMS, Claims Owner

On December 26th, 1989, before me, the undersigned, a Notary Public in and for said State, personally appeared James W. Adams, who personally proved to me on the basis of satisfactory evidence to be the person whose name is subscribed to the within instrument and acknowledged to me that he executed the same.



Signature: Jacqueline Ellithorpe
Notary Public

LEGAL DESCRIPTION

NAME OF CLAIM:GYPSUM CITY PLACER LOCATION:Mohave County, Arizona

<u>Claim No.</u>	<u>A.M.C.</u>	<u>Section, Township & Range</u>	<u>Book</u>	<u>Page</u>
1	74024	SW1/4, NW1/4, S 8, T41N, R12W	5R	77
2	74025	W1/2, SW1/4, S 8, T41N, R12W	5R	78
3	74058	SW1/4, S 7, T41N, R12W	5R	79
4	74059	SW1/4, S18, T41N, R12W	5R	80
5	74060	NE1/4, S18, T41N, R12W	5R	81
6	74061	SE1/4, S18, T41N, R12W	5R	82
7	74062	SW1/4, S18, T41N, R12W	5R	83
8	74063	NW1/4, S18, T41N, R12W	5R	84
9	74064	NE1/4, S19, T41N, R12W	5R	85
10	74065	SE1/4, S19, T41N, R12W	5R	86
11	74066	SW1/4, S19, T41N, R12W	5R	87
12	74067	NW1/4, S19, T41N, R12W	5R	88
13	74068	SW1/4, S20, T41N, R12W	5R	89
14	74069	SE1/4, S24, T41N, R13W	5R	90
15	74070	NE1/4, S24, T41N, R13W	5R	91
16	74071	SE1/4, S13, T41N, R13W	5R	92
17	74072	SW1/4, S13, T41N, R13W	5R	93
18	74073	NE1/4, S13, T41N, R13W	5R	94
19	74146	NE1/4, S 7, T41N, R12W	5R	198
20	74147	NW1/4, S 7, T41N, R12W	5R	199

RECEIVED
B.L.M. AZ STATE OFFICE

DEC 27 1989

7:45 A.M.
PHOENIX, ARIZONA

UNITED STATES
DEPARTMENT OF THE INTERIOR
BUREAU OF LAND MANAGEMENT

RECEIPT AND ACCOUNTING ADVICE

NO. 1693882 ⁰²

OK

Subject: AFFIDAVITS OF LABOR (290) SGM/AZ 12-29-89 0 104 12 1,45000

Applicant:
JAMES W. ADAMS
2756 NORTH GREEN VALLEY
SUITE 157
HENDERSON, NV 89014

Remitter:
SAME - CC #014-1408711
3

Assignor:

LEASE MANAGEMENT DATA									
<input type="checkbox"/> NEW <input type="checkbox"/> UPDATE <input type="checkbox"/> PAYMENT									
ORIGINAL SERIAL NO.	ASG.	TYPE	ST.	CTY.	FUND SYMBOL			ACRES/UNITS	RATE
AMC 202361, ET AL.									

AMOUNT	ANV. DATE	EXP. DATE	BILL CYC.	S/C	DISTRICT	NEXT BILL	MISC. DATA	U of M	ACTUAL UNITS

ASSIGNMENT SERIAL NO.	ASG.	TYPE	ST.	CTY.	FUND SYMBOL			ACRES/UNITS	RATE

AMOUNT	ANV. DATE	EXP. DATE	BILL CYC.	S/C	DISTRICT	NEXT BILL	MISC. DATA	U of M	ACTUAL UNITS

APPLY REMITTANCE			
ACTION	FUND SYMBOL	CTY.	AMOUNT
FILING FEE			
RENTAL			
UNEARNED			
REFUND			
TOTAL			
AMOUNT DUE			

Remarks:

Acknowledged SGM

BY: _____ DATE: _____

Lease in Escrow?
 KGS? Of Interest?
 Auto Escalates? Operating Rights?
 Auto Renew? Operator
 Bond Filed?

FOR MMS USE ONLY

BILLEE	FOREST REFUGE
NUMBER	
OCS SECTION	
CODE	

~~74026~~
74022
~~74148~~ 74074

WHEN RECORDED RETURN TO:
JAMES W. ADAMS
2756 N. Green Valley Pkwy
Suite 157
Henderson, NV 89014

~~74142~~ RECEIVED
B.L.M. AZ STATE OFFICE
OCT 31 1988

AFFIDAVIT OF PERFORMANCE OF ANNUAL WORK

7:45 A.M.
PHOENIX, ARIZONA

STATE OF NEVADA
COUNTY OF CLARK

JAMES W. ADAMS, 2756 North Green Valley Parkway, Suite 157,
Henderson, Nevada 89014


being duly sworn according to law deposes and says that he is a citizen of the United States more than eighteen years of age and that all of the facts set forth in this affidavit are true and correct according to the best of his knowledge, information and belief.

That he is personally acquainted with the mining claims named (1) Tip Top Gypsum Placer, (2) Gypsum Town Placer, (3) Gypsum Hills Placer and (4) Gypsum Dome Placer situated in the Gila River Mining District, Arizona Strip District, Mohave County, Arizona, the location of which is recorded in the office of the Mohave County Recorder, Kingman, Arizona in Book & Page (SEE ATTACHED DETAIL LIST OF MINING CLAIMS).

That between the dates of September 1, 1987 and September 1, 1988 at least Ten Thousand Eight Hundred Dollars (\$10,800) worth of work and improvements were done and performed upon this claim group not including location work.

The work and improvements were made by and at the expense of James W. Adams, owner of the mine for the purpose of complying with the laws of the United States pertaining to assessments or annual work.

James W. Adams employed persons who labored to do the work and improvements and the work consisted of: ROAD GRADING.



JAMES W. ADAMS, Claim Owner

On Oct. 27, 1988, before me, the undersigned, a Notary Public in and for said State, personally appeared James W. Adams, who personally proved to me on the basis of satisfactory evidence to be the person whose name is subscribed to the within instrument and acknowledged to me that he executed the same.



NOTARY PUBLIC
STATE OF NEVADA

RECEIVED
B.L.M. AZ STATE OFFICE

OCT 31 1988

7:45 A.M.
PHOENIX, ARIZONA

Name of Claim and BLM Serial Number

Section, Township and Range Within Meridian

Location Notice
Book.....Page

Tip Top Gypsum Placer Claims:
Mohave County, State of Arizona

Claim Number 1✓- A MC 74026 .	✓ SE½ Sec. 14, T. 40 N, R. 12 W, S.R.B.M.	5-R.....196
" 2✓- A MC 74027 .	✓ NE½ Sec. 13, T. 40 N, R. 12 W, S.R.B.M.	5-R.....197
" 3✓- A MC 74028 .	✓ SW½ Sec. 13, T. 40 N, R. 12 W, S.R.B.M.	5-R.....198
" 4✓- A MC 74029 .	✓ NW½ Sec. 13, T. 40 N, R. 12 W, S.R.B.M.	5-R.....199
" 5✓- A MC 74030 .	✓ NW½ Sec. 7, T. 40 N, R. 11 W, S.R.B.M.	5-R.....200
" 6✓- A MC 74031 .	✓ SW½ Sec. 6, T. 40 N, R. 11 W, S.R.B.M.	5-R.....201
" 7✓- A MC 74032 .	✓ SE½ Sec. 6, T. 40 N, R. 11 W, S.R.B.M.	5-R.....202
" 8✓- A MC 74033 .	✓ NE½ Sec. 6, T. 40 N, R. 11 W, S.R.B.M.	5-R.....203
" 9✓- A MC 74034 .	✓ NE½ Sec. 5, T. 40 N, R. 11 W, S.R.B.M.	5-R.....204
" 10✓- A MC 74035 .	✓ SE½ Sec. 5, T. 40 N, R. 11 W, S.R.B.M.	5-R.....205
" 11✓- A MC 74036 .	✓ SW½ Sec. 5, T. 40 N, R. 11 W, S.R.B.M.	5-R.....206
" 12✓- A MC 74037 .	✓ NW½ Sec. 5, T. 40 N, R. 11 W, S.R.B.M.	5-R.....207
" 13✓- A MC 74038 .	✓ NE½ Sec. 4, T. 40 N, R. 11 W, S.R.B.M.	5-R.....208
" 14✓- A MC 74039 .	✓ SE½ Sec. 4, T. 40 N, R. 11 W, S.R.B.M.	5-R.....209



RECEIVED
B.L.M. AZ STATE OFFICE

OCT 31 1988

7:45 A.M.
PHOENIX, ARIZONA

Name of Claim and BLM Serial Number

Section, Township and Range Within Meridian

Location Number
572.....593-594

Tip Top Gypsum Placer Claims, continued:
Mohave County, State of Arizona

Claim Number 15✓- A MC 74040 .	SW $\frac{1}{4}$ Sec. 4, T. 40 N, R. 11 W, S.R.B.M.	5-R.....210
" 16✓- A MC 74041 .	NW $\frac{1}{4}$ Sec. 4, T. 40 N, R. 11 W, S.R.B.M.	5-R.....211
" 17✓- A MC 74042 .	NE $\frac{1}{4}$ Sec. 33, T. 41 N, R. 11 W, S.R.B.M.	5-R.....212
" 18✓- A MC 74043 .	SE $\frac{1}{4}$ Sec. 33, T. 41 N, R. 11 W, S.R.B.M.	5-R.....213
" 19✓- A MC 74044 .	SW $\frac{1}{4}$ Sec. 33, T. 41 N, R. 11 W, S.R.B.M.	5-R.....214
" 20✓- A MC 74045 .	NW $\frac{1}{4}$ Sec. 33, T. 41 N, R. 11 W, S.R.B.M.	5-R.....215
" 21✓- A MC 74046 .	NE $\frac{1}{4}$ Sec. 34, T. 41 N, R. 11 W, S.R.B.M.	5-R.....216
" 22✓- A MC 74047 .	SE $\frac{1}{4}$ Sec. 34, T. 41 N, R. 11 W, S.R.B.M.	5-R.....217
" 23✓- A MC 74048 .	SW $\frac{1}{4}$ Sec. 34, T. 41 N, R. 11 W, S.R.B.M.	5-R.....218
" 24✓- A MC 74049 ✓	NW $\frac{1}{4}$ Sec. 34, T. 41 N, R. 11 W, S.R.B.M.	5-R.....219
" 5A✓- A MC 74022 .	E $\frac{1}{2}$ SE $\frac{1}{4}$ Sec. 12, T. 40 N, R. 12 W, S.R.B.M.	572....593-594
" 5B✓- A MC 74023 .	N $\frac{1}{2}$ SW $\frac{1}{4}$ Sec. 7, T. 40 N, R. 11 W, S.R.B.M.	572....595-596

EXHIBIT 111 / 40



RECEIVED
B.L.M. AZ STATE OFFICE

OCT 31 1988

7:45 A.M.
PHOENIX, ARIZONA

Claim and BLM Serial Number

Section, Township and Range Within Meridian

Location Notice
Book.....Page

Sum Town Placer Claims, CONTINUED:
Yavapai County, State of Arizona

Claim Number 33✓ - A MC 74102	SW 1/4 Sec. 27, T. 40 N, R. 12 W, S.R.B.M.	5R.....11
" 34✓ - A MC 74103	NE 1/4 Sec. 28, T. 40 N, R. 12 W, S.R.B.M.	5R.....12
" 35✓ - A MC 74104	SE 1/4 Sec. 28, T. 40 N, R. 12 W, S.R.B.M.	5R.....13
" 45✓ - A MC 74050	NE 1/4 Sec. 3, T. 40 N, R. 12 W, S.R.B.M.	5R.....220
" 46✓ - A MC 74051	SE 1/4 Sec. 3, T. 40 N, R. 12 W, S.R.B.M.	5R.....221
" 47✓ - A MC 74052	SW 1/4 Sec. 3, T. 40 N, R. 12 W, S.R.B.M.	5R.....222
" 48✓ - A MC 74053	NW 1/4 Sec. 3, T. 40 N, R. 12 W, S.R.B.M.	5R.....223
" 49✓ - A MC 74054	NE 1/4 Sec. 10, T. 40 N, R. 12 W, S.R.B.M.	5R.....224
" 50✓ - A MC 74055	SE 1/4 Sec. 10, T. 40 N, R. 12 W, S.R.B.M.	5R.....225
" 51✓ - A MC 74056	SW 1/4 Sec. 10, T. 40 N, R. 12 W, S.R.B.M.	5R.....226
" 52✓ - A MC 74057	NW 1/4 Sec. 10, T. 40 N, R. 12 W, S.R.B.M.	5R.....227
" 53✓ - A MC 74148	SW 1/4 Sec. 14, T. 40 N, R. 11 W, S.R.B.M.	572....597-596

RECEIVED
B.L.M. AZ STATE OFFICE

OCT 31 1988

7:45 A.M.
PHOENIX, ARIZONA



Claim and BLM Serial Number

Section, Township and Range Within Meridian

Location Notice
Book.....Page

Sum Town Placer Claims, continued:
Yavapai County, State of Arizona

Claim Number 17✓ - A MC 74086 .	NE 1/4 Sec. 11, T. 40 N, R. 12 W, S.R.B.M.	5Q.....495
" 18✓ - A MC 74087 .	SE 1/4 Sec. 11, T. 40 N, R. 12 W, S.R.B.M.	5Q.....496
" 19✓ - A MC 74088 .	SW 1/4 Sec. 11, T. 40 N, R. 12 W, S.R.B.M.	5Q.....497
" 20✓ - A MC 74089 .	NW 1/4 Sec. 11, T. 40 N, R. 12 W, S.R.B.M.	5Q.....498
" 21✓ - A MC 74090 .	NW 1/4 Sec. 14, T. 40 N, R. 12 W, S.R.B.M.	5Q.....499
" 22✓ - A MC 74091 .	NE 1/4 Sec. 15, T. 40 N, R. 12 W, S.R.B.M.	5Q.....500
" 23✓ - A MC 74092 .	SE 1/4 Sec. 15, T. 40 N, R. 12 W, S.R.B.M.	5R.....1
" 24✓ - A MC 74093 .	SW 1/4 Sec. 15, T. 40 N, R. 12 W, S.R.B.M.	5R.....2
" 25✓ - A MC 74094 .	NW 1/4 Sec. 15, T. 40 N, R. 12 W, S.R.B.M.	5R.....3
" 26✓ - A MC 74095 .	NE 1/4 Sec. 21, T. 40 N, R. 12 W, S.R.B.M.	5R.....4
" 27✓ - A MC 74096 .	SE 1/4 Sec. 21, T. 40 N, R. 12 W, S.R.B.M.	5R.....5
" 28✓ - A MC 74097 .	NE 1/4 Sec. 22, T. 40 N, R. 12 W, S.R.B.M.	5R.....6
" 29✓ - A MC 74098 .	SE 1/4 Sec. 22, T. 40 N, R. 12 W, S.R.B.M.	5R.....7
" 30✓ - A MC 74099 .	SW 1/4 Sec. 22, T. 40 N, R. 12 W, S.R.B.M.	5R.....8
" 31✓ - A MC 74100 .	NW 1/4 Sec. 22, T. 40 N, R. 12 W, S.R.B.M.	5R.....9
" 32✓ - A MC 74101 .	NW 1/4 Sec. 27, T. 40 N, R. 12 W, S.R.E.M.	5R.....10

PLACER 6 of 10
COUNTY





RECEIVED
B.L.M. AZ STATE OFFICE

OCT 31 1988

7:45 A.M.
PHOENIX, ARIZONA

Number of Claim and BLM Serial Number

Section, Township and Range Within Meridian

Location Notice
Book.....Page

Ypsum Town Placer Claims:
Mohave County, State of Arizona

<u>Number of Claim and BLM Serial Number</u>	<u>Section, Township and Range Within Meridian</u>	<u>Location Notice</u> <u>Book.....Page</u>
1 ✓ - A MC 74074	NE 1/4 Sec. 26, T. 41 N, R. 12 W, S.R.B.M.	5Q.....483
" 2 ✓ - A MC 74075	SE 1/4 Sec. 26, T. 41 N, R. 12 W, S.R.B.M.	5Q.....484
" 3 ✓ - A MC 74076	SW 1/4 Sec. 26, T. 41 N, R. 12 W, S.R.B.M.	5Q.....485
" 4 ✓ - A MC 74077	NW 1/4 Sec. 26, T. 41 N, R. 12 W, S.R.B.M.	5Q.....486
" 5 ✓ - A MC 74078	NE 1/4 Sec. 25, T. 41 N, R. 12 W, S.R.B.M.	5Q.....487
" 6 ✓ - A MC 74079	SE 1/4 Sec. 25, T. 41 N, R. 12 W, S.R.B.M.	5Q.....488
" 7 ✓ - A MC 74080	SW 1/4 Sec. 25, T. 41 N, R. 12 W, S.R.B.M.	5Q.....489
" 8 ✓ - A MC 74081	NW 1/4 Sec. 25, T. 41 N, R. 12 W, S.R.B.M.	5Q.....490
" 9 ✓ - A MC 74082	NE 1/4 Sec. 35, T. 41 N, R. 12 W, S.R.B.M.	5Q.....491
" 10 ✓ - A MC 74083	SE 1/4 Sec. 35, T. 41 N, R. 12 W, S.R.B.M.	5Q.....492
" 11 ✓ - A MC 74084	SW 1/4 Sec. 35, T. 41 N, R. 12 W, S.R.B.M.	5Q.....493
" 12 ✓ - A MC 74085	NW 1/4 Sec. 35, T. 41 N, R. 12 W, S.R.B.M.	5Q.....494
" 13 ✓ - A MC 74142	NE 1/4 Sec. 2, T. 40 N, R. 12 W, S.R.B.M.	6D.....45
" 14 ✓ - A MC 74143	SE 1/4 Sec. 2, T. 40 N, R. 12 W, S.R.B.M.	6D.....46
" 15 ✓ - A MC 74144	SW 1/4 Sec. 2, T. 40 N, R. 12 W, S.R.B.M.	6D.....47
" 16 ✓ - A MC 74145	NW 1/4 Sec. 2, T. 40 N, R. 12 W, S.R.B.M.	6D.....48



RECEIVED
B.L.M. AZ STATE OFFICE

OCT 31 1988

7:45 A.M.
PHOENIX, ARIZONA



MICROFILMED
PROOFED

INDEX P of L

87-46172

FEE #

RECORDED IN OFFICIAL RECORDS
OF MOHAVE COUNTY, ARIZONA

NOV 3 '87 - 8 00 AM

Deer & McCull County, Arizona
FEE \$2.00 PGS 9/19

Name of Claim and BLM Serial Number

Section, Township and Range Within Meridian

Location Notice
Book:.....Page

Gypsum Dome Placer Claims:
Mohave County, State of Arizona

<u>Name of Claim and BLM Serial Number</u>	<u>Section, Township and Range Within Meridian</u>	<u>Location Notice</u> <u>Book:.....Page</u>
Claim Number 9 ✓ - A MC 74127	NE 1/4 Sec. 20, T. 41 N, R. 11 W, S.R.B.M.	5R.....18
10 ✓ - A MC 74128	SE 1/4 Sec. 20, T. 41 N, R. 11 W, S.R.B.M.	5R.....19
11 ✓ - A MC 74129	SW 1/4 Sec. 20, T. 41 N, R. 11 W, S.R.B.M.	5R.....20
12 ✓ - A MC 74130	NW 1/4 Sec. 20, T. 41 N, R. 11 W, S.R.B.M.	5R.....21
13 ✓ - A MC 74131	NW 1/4 Sec. 21, T. 41 N, R. 11 W, S.R.B.M.	5R.....22
14 ✓ - A MC 74132	NE 1/4 Sec. 21, T. 41 N, R. 11 W, S.R.B.M.	5R.....23
15 ✓ - A MC 74133	SE 1/4 Sec. 21, T. 41 N, R. 11 W, S.R.B.M.	5R.....24
16 ✓ - A MC 74134	SW 1/4 Sec. 21, T. 41 N, R. 11 W, S.R.B.M.	5R.....25
17 ✓ - A MC 74135	NE 1/4 Sec. 19, T. 41 N, R. 11 W, S.R.B.M.	5R.....26
18 ✓ - A MC 74136	SE 1/4 Sec. 19, T. 41 N, R. 11 W, S.R.B.M.	5R.....27
19 ✓ - A MC 74137	SW 1/4 Sec. 19, T. 41 N, R. 11 W, S.R.B.M.	5R.....28
20 ✓ - A MC 74138	NE 1/4 Sec. 30, T. 41 N, R. 11 W, S.R.B.M.	5R.....29
21 ✓ - A MC 74139	SE 1/4 Sec. 30, T. 41 N, R. 11 W, S.R.B.M.	5R.....30
22 ✓ - A MC 74140	SW 1/4 Sec. 30, T. 41 N, R. 11 W, S.R.B.M.	5R.....31
23 ✓ - A MC 74141	NW 1/4 Sec. 30, T. 41 N, R. 11 W, S.R.B.M.	5R.....32




RECEIVED
B.L.M. AZ STATE OFFICE

OCT 31 1988

7:45 A.M.
PHOENIX, ARIZONA

<u>Name of Claim and BLM Serial Number</u>	<u>Section, Township and Range Within Meridian</u>	<u>Location Notice</u> <u>Book.....Page</u>
Gypsum Hills Placer Claims, <u>continued:</u> Mohave County, State of Arizona		
Claim Number 13✓ - A MC 74116 .	SE ¼ Sec. 23, T. 41 N, R. 11 W, S.R.B.M.	5R.....44
" 14✓ - A MC 74117 .	NE ¼ Sec. 26, T. 41 N, R. 11 W, S.R.B.M.	5R.....45
" 15✓ - A MC 74118 .	NW ¼ Sec. 26, T. 41 N, R. 11 W, S.R.B.M.	5R.....46
" 16✓ - A MC 74119 .	NE ¼ Sec. 27, T. 41 N, R. 11 W, S.R.B.M.	5R.....47
" 17✓ - A MC 74120 .	SE ¼ Sec. 27, T. 41 N, R. 11 W, S.R.B.M.	5R.....48
" 18✓ - A MC 74121 .	SW ¼ Sec. 27, T. 41 N, R. 11 W, S.R.B.M.	5R.....49
" 19✓ - A MC 74122 .	NW ¼ Sec. 27, T. 41 N, R. 11 W, S.R.B.M.	5R.....50
" 20✓ - A MC 74123 .	NE ¼ Sec. 28, T. 41 N, R. 11 W, S.R.B.M.	5R.....51
" 21✓ - A MC 74124 .	SE ¼ Sec. 28, T. 41 N, R. 11 W, S.R.B.M.	5R.....52
" 22✓ - A MC 74125 .	SW ¼ Sec. 28, T. 41 N, R. 11 W, S.R.B.M.	5R.....53
" 23✓ - A MC 74126 .	NW ¼ Sec. 28, T. 41 N, R. 11 W, S.R.B.M.	5R.....54



RECEIVED
B.L.M. AZ STATE OFFICE

OCT 31 1988

7:45 A.M.
PHOENIX, ARIZONA

Name of Claim and BLM Serial Number

Section, Township and Range Within Meridian

Location Notice
Book.....Page

Opsum Hills Placer Claims:
Yavapai County, State of Arizona

Claim Number 1✓- A MC 74105	NW 1/4 Sec. 11, T. 41 N, R. 11 W, S.R.B.M.	5R.....33
" 2✓- A MC 74106	SW 1/4 Sec. 11, T. 41 N, R. 11 W, S.R.B.M.	5R.....34
" 3✓- A MC 74107	NE 1/4 Sec. 15, T. 41 N, R. 11 W, S.R.B.M.	5R.....35
" 4✓- A MC 74108	SE 1/4 Sec. 15, T. 41 N, R. 11 W, S.R.B.M.	5R.....36
" 5✓- A MC 74109	SW 1/4 Sec. 15, T. 41 N, R. 11 W, S.R.B.M.	5R.....37
" 6✓- A MC 74149	NW 1/4 Sec. 14, T. 41 N, R. 11 W, S.R.B.M.	572.....591-92
" 7✓- A MC 74110	NE 1/4 Sec. 22, T. 41 N, R. 11 W, S.R.B.M.	5R.....38
" 8✓- A MC 74111	SE 1/4 Sec. 22, T. 41 N, R. 11 W, S.R.B.M.	5R.....39
" 9✓- A MC 74112	SW 1/4 Sec. 22, T. 41 N, R. 11 W, S.R.B.M.	5R.....40
" 10✓- A MC 74113	NW 1/4 Sec. 22, T. 41 N, R. 11 W, S.R.B.M.	5R.....41
" 11✓- A MC 74114	NW 1/4 Sec. 23, T. 41 N, R. 11 W, S.R.B.M.	5R.....42
" 12✓- A MC 74115	SW 1/4 Sec. 23, T. 41 N, R. 11 W, S.R.B.M.	5R.....43

RECEIVED
B.L.M. AZ STATE OFFICE

OCT 31 1988

7:45 A.M.
PHOENIX, ARIZONA

74022

74024
74026
74146
4p

WHEN RECORDED RETURN TO:
JAMES W. ADAMS
2756 N. Green Valley Pkwy
Suite 157
Henderson, NV 89014

AFFIDAVIT OF PERFORMANCE OF ANNUAL WORK

STATE OF NEVADA
COUNTY OF CLARK

JAMES W. ADAMS, 2756 North Green Valley Parkway, Suite 157,
Henderson, Nevada 89014


being duly sworn according to law deposes and says that he is a citizen of the United States more than eighteen years of age and that all of the facts set forth in this affidavit are true and correct according to the best of his knowledge, information and belief.

That he is personally acquainted with the mining claims named (1) GYPSUM CITY PLACER situated in the Gila River Mining District, Arizona Strip District, Mohave County, Arizona, the location of which is recorded in the office of the Mohave County Recorder, Kingman, Arizona in Book & Page (SEE ATTACHED DETAIL LIST OF MINING CLAIMS.

That between the dates of September 1, 1987 and September 1, 1988 at least Two Thousand Dollars (\$2,000) worth of work and improvements were done and performed upon this claim group not including location work.

The work and improvements were made by and at the expense of James W. Adams, owner of the mine for the purpose of complying with the laws of the United States pertaining to assessments or annual work.

James W. Adams employed persons who labored to do the work and improvements and the work consisted of: MINING, CRUSHING, HAULING, ORE, MAJOR MINE ROAD WORK IMPROVEMENTS AND ROAD GRADING.


JAMES W. ADAMS, Claim Owner

On Oct. 27, 1988, before me, the undersigned, a Notary Public in and for said State, personally appeared James W. Adams, who personally proved to me on the basis of satisfactory evidence to be the person whose name is subscribed to the within instrument and acknowledged to me that he executed the same.

Signature: Josefita Bornilla



NOTARY PUBLIC
STATE OF NEVADA
County of Clark
JOSETTE BORNILLA
My Appointment Expires Dec. 18, 1991

11



RECEIVED
B.L.M. AZ STATE OFFICE

OCT 31 1966

7:45 A.M.
PHOENIX, ARIZONA

PLACER 11. A 10

PLACER CLAIM




Claim and BLM Serial Number

Section, Township and Range Within Meridian

Location Notice
BOOK.....Page

Ypsum City Placer Claims:
Mohave County, State of Arizona


<u>Claim Number</u>	<u>Section, Township and Range Within Meridian</u>	<u>Location Notice</u> <u>BOOK.....Page</u>
1✓ - A MC 74024 .	SW 1/4 NW 1/4 Sec. 8, T. 41 N, R. 12 W, S.R.B.M.	5R.....77
" 2✓ - A MC 74025 .	W 1/2 SW 1/4 Sec. 8, T. 41 N, R. 12 W, S.R.B.M. (amended 40 acres)	5R.....78
" 3✓ - A MC 74058 .	SE 1/4 Sec. 7, T. 41 N, R. 12 W, S.R.B.M. (amended 80 acres)	5R.....79
" 4✓ - A MC 74059 .	SW 1/4 Sec. 7, T. 41 N, R. 12 W, S.R.B.M.	5R.....80
" 5✓ - A MC 74060 .	NE 1/4 Sec. 18, T. 41 N, R. 12 W, S.R.B.M.	5R.....81
" 6✓ - A MC 74061 .	SE 1/4 Sec. 18, T. 41 N, R. 12 W, S.R.B.M.	5R.....82
" 7✓ - A MC 74062 .	SW 1/4 Sec. 18, T. 41 N, R. 12 W, S.R.B.M.	5R.....83
" 8✓ - A MC 74063 .	NW 1/4 Sec. 18, T. 41 N, R. 12 W, S.R.B.M.	5R.....84
" 9✓ - A MC 74064 .	NE 1/4 Sec. 19, T. 41 N, R. 12 W, S.R.B.M.	5R.....85
" 10✓ - A MC 74065 .	SE 1/4 Sec. 19, T. 41 N, R. 12 W, S.R.B.M.	5R.....86
" 11✓ - A MC 74066 .	SW 1/4 Sec. 19, T. 41 N, R. 12 W, S.R.B.M.	5R.....87
" 12✓ - A MC 74067 .	NW 1/4 Sec. 19, T. 41 N, R. 12 W, S.R.B.M.	5R.....88
" 13✓ - A MC 74068 .	SW 1/4 Sec. 20, T. 41 N, R. 12 W, S.R.B.M.	5R.....89
" 14✓ - A MC 74069 .	SE 1/4 Sec. 24, T. 41 N, R. 13 W, S.R.B.M.	5R.....90



RECEIVED
B.L.M. AZ STATE OFFICE

OCT 31 1908

7:45 A.M.
PHOENIX, ARIZONA



of Claim and BLM Serial Number

Section, Township and Range Within Meridian.

Location Notice
book.....Page

sum City Placer Claims, continued:
ave county, State of Arizona

im Number 15J- A MC 74070 -	NE 1/4 Sec. 24, T. 41 N, R. 13 W, S.R.B.M.	5R.....91
" 16J- A MC 74071 .	SE 1/4 Sec. 13, T. 41 N, R. 13 W, S.R.B.M.	5R.....92
" 17J- A MC 74072 .	SW 1/4 Sec. 13, T. 41 N, R. 13 W, S.R.B.M.	5R.....93
" 18J- A MC 74073 /	NE 1/4 Sec. 13, T. 41 N, R. 13 W, S.R.B.M.	5R.....94
" 19V- A MC 74146 .	NE 1/4 Sec. 7, T. 41 N, R. 12 W, S.R.B.M.	5R.....198
" 20W A MC 74147 .	NW 1/4 Sec. 7, T. 41 N, R. 12 W, S.R.B.M.	5R.....199

74026
74022
74074

WHEN RECORDED RETURN TO:
JAMES W. ADAMS
2756 N. Green Valley Pkwy
Suite 157
Henderson, NV 89014

74148
74142
gj
RECEIVED
B.L.M. AZ STATE OFFICE
OCT 31 1988

AFFIDAVIT OF PERFORMANCE OF ANNUAL WORK

7:45 A.M.
PHOENIX, ARIZONA

STATE OF NEVADA
COUNTY OF CLARK

JAMES W. ADAMS, 2756 North Green Valley Parkway, Suite 157,
Henderson, Nevada 89014


being duly sworn according to law deposes and says that he is a citizen of the United States more than eighteen years of age and that all of the facts set forth in this affidavit are true and correct according to the best of his knowledge, information and belief.

That he is personally acquainted with the mining claims named (1) Tip Top Gypsum Placer, (2) Gypsum Town Placer, (3) Gypsum Hills Placer and (4) Gypsum Dome Placer situated in the Gila River Mining District, Arizona Strip District, Mohave County, Arizona, the location of which is recorded in the office of the Mohave County Recorder, Kingman, Arizona in Book & Page (SEE ATTACHED DETAIL LIST OF MINING CLAIMS.

That between the dates of September 1, 1987 and September 1, 1988 at least Ten Thousand Eight Hundred Dollars (\$10,800) worth of work and improvements were done and performed upon this claim group not including location work.


The work and improvements were made by and at the expense of James W. Adams, owner of the mine for the purpose of complying with the laws of the United States pertaining to assessments or annual work.

James W. Adams employed persons who labored to do the work and improvements and the work consisted of: ROAD GRADING.



JAMES W. ADAMS, Claim Owner

On Oct. 27, 1988, before me, the undersigned, a Notary Public in and for said State, personally appeared James W. Adams, who personally proved to me on the basis of satisfactory evidence to be the person whose name is subscribed to the within instrument and acknowledged to me that he executed the same.



RECEIVED
B.L.M. AZ STATE OFFICE

OCT 31 1988

7:45 A.M.
PHOENIX, ARIZONA

Name of Claim and BLM Serial Number

Section, Township and Range Within Meridian

Location Notice
Book.....Page

Tip Top Gypsum Placer Claims:
Mohave County, State of Arizona

Claim Number 1✓- A MC 74026 .	✓ SE½ Sec. 14, T. 40 N, R. 12 W, S.R.B.M.	5-R.....196
" 2✓- A MC 74027 .	✓ NE½ Sec. 13, T. 40 N, R. 12 W, S.R.B.M.	5-R.....197
" 3✓- A MC 74028 .	✓ SW½ Sec. 13, T. 40 N, R. 12 W, S.R.B.M.	5-R.....198
" 4✓- A MC 74029 .	✓ NW½ Sec. 13, T. 40 N, R. 12 W, S.R.B.M.	5-R.....199
" 5✓- A MC 74030 .	✓ NW½ Sec. 7, T. 40 N, R. 11 W, S.R.B.M.	5-R.....200
" 6✓- A MC 74031 .	✓ SW½ Sec. 6, T. 40 N, R. 11 W, S.R.B.M.	5-R.....201
" 7✓- A MC 74032 .	✓ SE½ Sec. 6, T. 40 N, R. 11 W, S.R.B.M.	5-R.....202
" 8✓- A MC 74033 .	✓ NE½ Sec. 6, T. 40 N, R. 11 W, S.R.B.M.	5-R.....203
" 9✓- A MC 74034 .	✓ NE½ Sec. 5, T. 40 N, R. 11 W, S.R.B.M.	5-R.....204
" 10✓- A MC 74035 .	✓ SE½ Sec. 5, T. 40 N, R. 11 W, S.R.B.M.	5-R.....205
" 11✓- A MC 74036 .	✓ SW½ Sec. 5, T. 40 N, R. 11 W, S.R.B.M.	5-R.....206
" 12✓- A MC 74037 .	✓ NW½ Sec. 5, T. 40 N, R. 11 W, S.R.B.M.	5-R.....207
" 13✓- A MC 74038 .	✓ NE½ Sec. 4, T. 40 N, R. 11 W, S.R.B.M.	5-R.....208
" 14✓- A MC 74039 .	✓ SE½ Sec. 4, T. 40 N, R. 11 W, S.R.B.M.	5-R.....209



RECEIVED
B.L.M. AZ STATE OFFICE

OCT 31 1988

7:45 A.M.
PHOENIX, ARIZONA

Name of Claim and BLM Serial Number

Section, Township and Range Within Meridian

Location Notes
BLM Serial Number

Tip Top Gypsum Placer Claims, continued:
Hohave County, State of Arizona

Claim Number 15✓- A MC 74040	SW $\frac{1}{4}$ Sec. 4, T. 40 N, R. 11 W, S.R.B.M.	5-R.....210
" 16✓- A MC 74041	NW $\frac{1}{4}$ Sec. 4, T. 40 N, R. 11 W, S.R.B.M.	5-R.....211
" 17✓- A MC 74042	NE $\frac{1}{4}$ Sec. 33, T. 41 N, R. 11 W, S.R.B.M.	5-R.....212
" 18✓- A MC 74043	SE $\frac{1}{4}$ Sec. 33, T. 41 N, R. 11 W, S.R.B.M.	5-R.....213
" 19✓- A MC 74044	SW $\frac{1}{4}$ Sec. 33, T. 41 N, R. 11 W, S.R.B.M.	5-R.....214
" 20✓- A MC 74045	NW $\frac{1}{4}$ Sec. 33, T. 41 N, R. 11 W, S.R.B.M.	5-R.....215
" 21✓- A MC 74046	NE $\frac{1}{4}$ Sec. 34, T. 41 N, R. 11 W, S.R.B.M.	5-R.....216
" 22✓- A MC 74047	SE $\frac{1}{4}$ Sec. 34, T. 41 N, R. 11 W, S.R.B.M.	5-R.....217
" 23✓- A MC 74048	SW $\frac{1}{4}$ Sec. 34, T. 41 N, R. 11 W, S.R.B.M.	5-R.....218
" 24✓- A MC 74049	NW $\frac{1}{4}$ Sec. 34, T. 41 N, R. 11 W, S.R.B.M.	5-R.....219
" 5A✓- A MC 74022	E $\frac{1}{2}$ SE $\frac{1}{4}$ Sec. 12, T. 40 N, R. 12 W, S.R.B.M.	572....593-594
" 5B✓- A MC 74023	N $\frac{1}{2}$ SW $\frac{1}{4}$ Sec. 7, T. 40 N, R. 11 W, S.R.B.M.	572....595-596

RECEIVED
B.L.M. AZ STATE OFFICE

RECEIVED
B.L.M. AZ STATE OFFICE

OCT 31 1988

7:45 A.M.
PHOENIX, ARIZONA

Claim and BLM Serial Number

Section, Township and Range Within Meridian


Location Notice
Book.....Page

Sum Town Placer Claims, CONTINUED:
Yavapai County, State of Arizona

m Number 33✓- A MC 74102	SW 1/4 Sec. 27, T. 40 N, R. 12 W, S.R.B.M.	5R.....11
" 34✓- A MC 74103	NE 1/4 Sec. 28, T. 40 N, R. 12 W, S.R.B.M.	5R.....12
" 35✓- A MC 74104	SE 1/4 Sec. 28, T. 40 N, R. 12 W, S.R.B.M.	5R.....13
" 45✓- A MC 74050	NE 1/4 Sec. 3, T. 40 N, R. 12 W, S.R.B.M.	5R.....220
" 46✓- A MC 74051	SE 1/4 Sec. 3, T. 40 N, R. 12 W, S.R.B.M.	5R.....221
" 47✓- A MC 74052	SW 1/4 Sec. 3, T. 40 N, R. 12 W, S.R.B.M.	5R.....222
" 48✓- A MC 74053	NW 1/4 Sec. 3, T. 40 N, R. 12 W, S.R.B.M.	5R.....223
" 49✓- A MC 74054	NE 1/4 Sec. 10, T. 40 N, R. 12 W, S.R.B.M.	5R.....224
" 50✓- A MC 74055	SE 1/4 Sec. 10, T. 40 N, R. 12 W, S.R.B.M.	5R.....225
" 51✓- A MC 74056	SW 1/4 Sec. 10, T. 40 N, R. 12 W, S.R.B.M.	5R.....226
" 52✓- A MC 74057	NW 1/4 Sec. 10, T. 40 N, R. 12 W, S.R.B.M.	5R.....227
" 53✓- A MC 74148	SW 1/4 Sec. 14, T. 40 N, R. 11 W, S.R.B.M.	572....597-596

12

D. C. R. 5710



RECEIVED
 B.L.M. AZ STATE OFFICE
 OCT 31 1988
 7:45 A.M.
 PHOENIX, ARIZONA

Claim and BLM Serial Number

Section, Township and Range Within Meridian

Location Notice
 Book.....Page

Sum Town Placer Claims, continued:
 Yuma County, State of Arizona

Claim Number 17 ✓ - A MC 74086 .	NE 1/4 Sec. 11, T. 40 N, R. 12 W, S.R.B.M.	5Q.....495
" 18 ✓ - A MC 74087 .	SE 1/4 Sec. 11, T. 40 N, R. 12 W, S.R.B.M.	5Q.....496
" 19 ✓ - A MC 74088 .	SW 1/4 Sec. 11, T. 40 N, R. 12 W, S.R.B.M.	5Q.....497
" 20 ✓ - A MC 74089 .	NW 1/4 Sec. 11, T. 40 N, R. 12 W, S.R.B.M.	5Q.....498
" 21 ✓ - A MC 74090 .	NW 1/4 Sec. 14, T. 40 N, R. 12 W, S.R.B.M.	5Q.....499
" 22 ✓ - A MC 74091 .	NE 1/4 Sec. 15, T. 40 N, R. 12 W, S.R.B.M.	5Q.....500
" 23 ✓ - A MC 74092 .	SE 1/4 Sec. 15, T. 40 N, R. 12 W, S.R.B.M.	5R.....1
" 24 ✓ - A MC 74093 .	SW 1/4 Sec. 15, T. 40 N, R. 12 W, S.R.B.M.	5R.....2
" 25 ✓ - A MC 74094 .	NW 1/4 Sec. 15, T. 40 N, R. 12 W, S.R.B.M.	5R.....3
" 26 ✓ - A MC 74095 .	NE 1/4 Sec. 21, T. 40 N, R. 12 W, S.R.B.M.	5R.....4
" 27 ✓ - A MC 74096 .	SE 1/4 Sec. 21, T. 40 N, R. 12 W, S.R.B.M.	5R.....5
" 28 ✓ - A MC 74097 .	NE 1/4 Sec. 22, T. 40 N, R. 12 W, S.R.B.M.	5R.....6
" 29 ✓ - A MC 74098 .	SE 1/4 Sec. 22, T. 40 N, R. 12 W, S.R.B.M.	5R.....7
" 30 ✓ - A MC 74099 .	SW 1/4 Sec. 22, T. 40 N, R. 12 W, S.R.B.M.	5R.....8
" 31 ✓ - A MC 74100 .	NW 1/4 Sec. 22, T. 40 N, R. 12 W, S.R.B.M.	5R.....9
" 32 ✓ - A MC 74101 .	NW 1/4 Sec. 27, T. 40 N, R. 12 W, S.R.E.M.	5R.....10

PLACER 6-7-10

EXHIBIT "A"





RECEIVED
B.L.M. AZ STATE OFFICE

OCT 31 1988

7:45 A.M.
PHOENIX, ARIZONA

Name of Claim and BLM Serial Number

Section, Township and Range Within Meridian

Location Notice
Book.....Page

Gypsum Town Placer Claims:
Mohave County, State of Arizona

<u>Name of Claim and BLM Serial Number</u>	<u>Section, Township and Range Within Meridian</u>	<u>Location Notice</u> <u>Book.....Page</u>
1 ✓ - A MC 74074	NE ¼ Sec. 26, T. 41 N, R. 12 W, S.R.B.M.	5Q.....483
" 2 ✓ - A MC 74075	SE ¼ Sec. 26, T. 41 N, R. 12 W, S.R.B.M.	5Q.....484
" 3 ✓ - A MC 74076	SW ¼ Sec. 26, T. 41 N, R. 12 W, S.R.B.M.	5Q.....485
" 4 ✓ - A MC 74077	NW ¼ Sec. 26, T. 41 N, R. 12 W, S.R.B.M.	5Q.....486
" 5 ✓ - A MC 74078	NE ¼ Sec. 25, T. 41 N, R. 12 W, S.R.B.M.	5Q.....487
" 6 ✓ - A MC 74079	SE ¼ Sec. 25, T. 41 N, R. 12 W, S.R.B.M.	5Q.....488
" 7 ✓ - A MC 74080	SW ¼ Sec. 25, T. 41 N, R. 12 W, S.R.B.M.	5Q.....489
" 8 ✓ - A MC 74081	NW ¼ Sec. 25, T. 41 N, R. 12 W, S.R.B.M.	5Q.....490
" 9 ✓ - A MC 74082	NE ¼ Sec. 35, T. 41 N, R. 12 W, S.R.B.M.	5Q.....491
" 10 ✓ - A MC 74083	SE ¼ Sec. 35, T. 41 N, R. 12 W, S.R.B.M.	5Q.....492
" 11 ✓ - A MC 74084	SW ¼ Sec. 35, T. 41 N, R. 12 W, S.R.B.M.	5Q.....493
" 12 ✓ - A MC 74085	NW ¼ Sec. 35, T. 41 N, R. 12 W, S.R.B.M.	5Q.....494
" 13 ✓ - A MC 74142	NE ¼ Sec. 2, T. 40 N, R. 12 W, S.R.B.M.	6D.....45
" 14 ✓ - A MC 74143	SE ¼ Sec. 2, T. 40 N, R. 12 W, S.R.B.M.	6D.....46
" 15 ✓ - A MC 74144	SW ¼ Sec. 2, T. 40 N, R. 12 W, S.R.B.M.	6D.....47
" 16 ✓ - A MC 74145	NW ¼ Sec. 2, T. 40 N, R. 12 W, S.R.B.M.	6D.....48



RECEIVED
B.L.M. AZ STATE OFFICE

OCT 31 1988

7:45 A.M.
PHOENIX, ARIZONA



MICROFILMED
PROOFED
INDEX P of L

FEE # 87-46172

RECORDED IN OFFICIAL RECORDS
OF MOHAVE COUNTY, ARIZONA

NOV 3 '87 - 8 00 AM

John McCaffrey County Recorder

FEE 13.00 PGS 949


Location Notice
Book:.....Page

Name of Claim and BLM Serial Number

Section, Township and Range Within Meridian

Gypsum Dome Placer Claims:
Mohave County, State of Arizona

Claim Number 9 [✓] - A MC 74127	NE 1/4 Sec. 20, T. 41 N, R. 11 W, S.R.B.M.	5R.....18
" 10 [✓] - A MC 74128	SE 1/4 Sec. 20, T. 41 N, R. 11 W, S.R.B.M.	5R.....19
" 11 [✓] - A MC 74129	SW 1/4 Sec. 20, T. 41 N, R. 11 W, S.R.B.M.	5R.....20
" 12 [✓] - A MC 74130	NW 1/4 Sec. 20, T. 41 N, R. 11 W, S.R.B.M.	5R.....21
" 13 [✓] - A MC 74131	NW 1/4 Sec. 21, T. 41 N, R. 11 W, S.R.B.M.	5R.....22
" 14 [✓] - A MC 74132	NE 1/4 Sec. 21, T. 41 N, R. 11 W, S.R.B.M.	5R.....23
" 15 [✓] - A MC 74133	SE 1/4 Sec. 21, T. 41 N, R. 11 W, S.R.B.M.	5R.....24
" 16 [✓] - A MC 74134	SW 1/4 Sec. 21, T. 41 N, R. 11 W, S.R.B.M.	5R.....25
" 17 [✓] - A MC 74135	NE 1/4 Sec. 19, T. 41 N, R. 11 W, S.R.B.M.	5R.....26
" 18 [✓] - A MC 74136	SE 1/4 Sec. 19, T. 41 N, R. 11 W, S.R.B.M.	5R.....27
" 19 [✓] - A MC 74137	SW 1/4 Sec. 19, T. 41 N, R. 11 W, S.R.B.M.	5R.....28
" 20 [✓] - A MC 74138	NE 1/4 Sec. 30, T. 41 N, R. 11 W, S.R.B.M.	5R.....29
" 21 [✓] - A MC 74139	SE 1/4 Sec. 30, T. 41 N, R. 11 W, S.R.B.M.	5R.....30
" 22 [✓] - A MC 74140	SW 1/4 Sec. 30, T. 41 N, R. 11 W, S.R.B.M.	5R.....31
" 23 [✓] - A MC 74141	NW 1/4 Sec. 30, T. 41 N, R. 11 W, S.R.B.M.	5R.....32




RECEIVED
B.L.M. AZ STATE OFFICE

OCT 31 1988

7:45 A.M.
PHOENIX, ARIZONA

<u>Name of Claim and BIM Serial Number</u>	<u>Section, Township and Range Within Meridian</u>	<u>Location Notice Book.....Page</u>
Gypsum Hills Pacer Claims, continued: Mohave County, State of Arizona		
Claim Number 13✓ - A MC 74116 .	SE ¼ Sec. 23, T. 41 N, R. 11 W, S.R.B.M.	5R.....44
" 14✓ - A MC 74117 .	NE ¼ Sec. 26, T. 41 N, R. 11 W, S.R.B.M.	5R.....45
" 15✓ - A MC 74118 .	NW ¼ Sec. 26, T. 41 N, R. 11 W, S.R.B.M.	5R.....46
" 16✓ - A MC 74119 .	NE ¼ Sec. 27, T. 41 N, R. 11 W, S.R.B.M.	5R.....47
" 17✓ - A MC 74120 .	SE ¼ Sec. 27, T. 41 N, R. 11 W, S.R.B.M.	5R.....48
" 18✓ - A MC 74121 .	SW ¼ Sec. 27, T. 41 N, R. 11 W, S.R.B.M.	5R.....49
" 19✓ - A MC 74122 .	NW ¼ Sec. 27, T. 41 N, R. 11 W, S.R.B.M.	5R.....50
" 20✓ - A MC 74123 .	NE ¼ Sec. 28, T. 41 N, R. 11 W, S.R.B.M.	5R.....51
" 21✓ - A MC 74124 .	SE ¼ Sec. 28, T. 41 N, R. 11 W, S.R.B.M.	5R.....52
" 22✓ - A MC 74125 .	SW ¼ Sec. 28, T. 41 N, R. 11 W, S.R.B.M.	5R.....53
" 23✓ - A MC 74126 .	NW ¼ Sec. 28, T. 41 N, R. 11 W, S.R.B.M.	5R.....54



RECEIVED
B.L.M. AZ STATE OFFICE

OCT 31 1988

7:45 A.M.
PHOENIX, ARIZONA

Name of Claim and BLM Serial Number

Section, Township and Range Within Meridian

Location Notice
Book.....Page

Opsum Hills Placer Claims:
Yavapai County, State of Arizona

Claim Number 1✓ - A MC 74105	✓ NW ¼ Sec. 11, T. 41 N, R. 11 W, S.R.B.M.	5R.....33
" 2✓ - A MC 74106	✓ SW ¼ Sec. 11, T. 41 N, R. 11 W, S.R.B.M.	5R.....34
" 3✓ - A MC 74107	✓ NE ¼ Sec. 15, T. 41 N, R. 11 W, S.R.B.M.	5R.....35
" 4✓ - A MC 74108	✓ SE ¼ Sec. 15, T. 41 N, R. 11 W, S.R.B.M.	5R.....36
" 5✓ - A MC 74109	✓ SW ¼ Sec. 15, T. 41 N, R. 11 W, S.R.B.M.	5R.....37
" 6✓ - A MC 74149	✓ NW ¼ Sec. 14, T. 41 N, R. 11 W, S.R.B.M.	572.....591-92
" 7✓ - A MC 74110	✓ NE ¼ Sec. 22, T. 41 N, R. 11 W, S.R.B.M.	5R.....38
" 8✓ - A MC 74111	✓ SE ¼ Sec. 22, T. 41 N, R. 11 W, S.R.B.M.	5R.....39
" 9✓ - A MC 74112	✓ SW ¼ Sec. 22, T. 41 N, R. 11 W, S.R.B.M.	5R.....40
" 10✓ - A MC 74113	✓ NW ¼ Sec. 22, T. 41 N, R. 11 W, S.R.B.M.	5R.....41
" 11✓ - A MC 74114	✓ NW ¼ Sec. 23, T. 41 N, R. 11 W, S.R.B.M.	5R.....42
" 12✓ - A MC 74115	✓ SW ¼ Sec. 23, T. 41 N, R. 11 W, S.R.B.M.	5R.....43

74022

JR

AFFIDAVIT OF PERFORMANCE OF ANNUAL WORK

State of California

County of Orange

RECEIVED
B.L.M. AZ STATE OFFICE

NOV 03 1987

1. James W. Adams dba Concept Mining Service

7:45 A.M.
PHOENIX, ARIZONA

7439 La Palma Avenue, Suite 234

Name

Address

Buena Park

California

90620

City

State

Zip

being duly sworn according to law deposes and says that they are a citizen of the United States more than eighteen years of age and that all of the facts set forth in this affidavit are true and correct according to the best of their knowledge, information and belief.

That they are personally acquainted with the mining claim named

(1) TIP TOP GYPSUM PLACER
(2) GYPSUM TOWN PLACER

(3) GYPSUM HILLS PLACER
(4) GYPSUM DOME PLACER

situate in the _____ Mining District,

Arizona Strip, Mohave

County, Arizona, the location of which is recorded in the office of

SEE ATTACHED DETAILED DESCRIPTION

the County Recorder of that County in Book _____, Page _____.

Notice of location is posted in Section _____, Township _____, Range _____, G&SRB&M.

That between the dates of September 1, 1986 and September 1, 1987

at least Ten thousand Eight Hundred Dollars (\$ 10,800.00)
dollars worth of work and improvements were done and performed upon this claim not including location work.

The work and improvements were made by and at the expense of _____
James W. Adams dba Concept Mining Service

_____, owners of the mine for the purpose of complying with the laws of the United States pertaining to assessments or annual work.

James W. Adams


_____ were the names of the persons employed by the owner who labored to do the work and improvements.

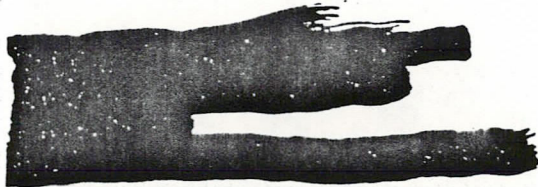
The work and improvements done were road grading

James W. Adams

On October 31, 1987, before me, the undersigned, a Notary Public in and for said State, personally appeared James W. Adams, who personally proved to me on the basis of satisfactory evidence to be the person whose name is subscribed to the within instrument and acknowledged to me that he executed the same.

Signature Jacqueline Ellithorpe





RECEIVED
B.L.M. AZ STATE OFFICE

NOV 03 1987

7:45 A.M.
PHOENIX, ARIZONA

Name of Claim and BLM Serial Number


Section, Township and Range Within Meridian

Location Notice
Book.....Page

Tip Top Gypsum Placer Claims, continued:
Mohave County, State of Arizona

<u>Name of Claim and BLM Serial Number</u>	<u>Section, Township and Range Within Meridian</u>	<u>Location Notice</u> <u>Book.....Page</u>
Claim Number 15 - A MC 74040 -74049	SW $\frac{1}{4}$ Sec. 4, T. 40 N, R. 11 W, S.R.B.M.	5-R.....210
" 16 - A MC 74041	NW $\frac{1}{4}$ Sec. 4, T. 40 N, R. 11 W, S.R.B.M.	5-R.....211
" 17 - A MC 74042	NE $\frac{1}{4}$ Sec. 33, T. 41 N, R. 11 W, S.R.B.M.	5-R.....212
" 18 - A MC 74043	SE $\frac{1}{4}$ Sec. 33, T. 41 N, R. 11 W, S.R.B.M.	5-R.....213
" 19 - A MC 74044	SW $\frac{1}{4}$ Sec. 33, T. 41 N, R. 11 W, S.R.B.M.	5-R.....214
" 20 - A MC 74045	NW $\frac{1}{4}$ Sec. 33, T. 41 N, R. 11 W, S.R.B.M.	5-R.....215
" 21 - A MC 74046	NE $\frac{1}{4}$ Sec. 34, T. 41 N, R. 11 W, S.R.B.M.	5-R.....216
" 22 - A MC 74047	SE $\frac{1}{4}$ Sec. 34, T. 41 N, R. 11 W, S.R.B.M.	5-R.....217
" 23 - A MC 74048	SW $\frac{1}{4}$ Sec. 34, T. 41 N, R. 11 W, S.R.B.M.	5-R.....218
" 24 - A MC 74049	NW $\frac{1}{4}$ Sec. 34, T. 41 N, R. 11 W, S.R.B.M.	5-R.....219
" 5A - A MC 74022 -023 ✓	E $\frac{1}{2}$ SE $\frac{1}{4}$ Sec. 12, T. 40 N, R. 12 W, S.R.B.M.	572....593-594
" 5B - A MC 74023 ✓	N $\frac{1}{2}$ SW $\frac{1}{4}$ Sec. 7, T. 40 N, R. 11 W, S.R.B.M.	572....595-596

EXHIBIT "A" PLACER- 1/1/10



RECEIVED
 B.L.M. AZ STATE OFFICE
 NOV 03 1987
 7:45 A.M.
 PHOENIX, ARIZONA

Name of Claim and BLM Serial Number

Section, Township and Range Within Meridian

Location Notice
Book.....Page

Tip Top Gypsum Placer Claims:
 Mohave County, State of Arizona

Claim Number 1 - A MC 74026 - 74039 -	SE $\frac{1}{4}$ Sec. 14, T. 40 N, R. 12 W, S.R.B.M.	5-R.....196
" 2 - A MC 74027 -	NE $\frac{1}{4}$ Sec. 13, T. 40 N, R. 12 W, S.R.B.M.	5-R.....197
" 3 - A MC 74028 -	SW $\frac{1}{4}$ Sec. 13, T. 40 N, R. 12 W, S.R.B.M.	5-R.....198
" 4 - A MC 74029	NW $\frac{1}{4}$ Sec. 13, T. 40 N, R. 12 W, S.R.B.M.	5-R.....199
" 5 - A MC 74030	NW $\frac{1}{4}$ Sec. 7, T. 40 N, R. 11 W, S.R.B.M.	5-R.....200
" 6 - A MC 74031 -	SW $\frac{1}{4}$ Sec. 6, T. 40 N, R. 11 W, S.R.B.M.	5-R.....201
" 7 - A MC 74032 -	SE $\frac{1}{4}$ Sec. 6, T. 40 N, R. 11 W, S.R.B.M.	5-R.....202
" 8 - A MC 74033 -	NE $\frac{1}{4}$ Sec. 6, T. 40 N, R. 11 W, S.R.B.M.	5-R.....203
" 9 - A MC 74034 -	NE $\frac{1}{4}$ Sec. 5, T. 40 N, R. 11 W, S.R.B.M.	5-R.....204
" 10 - A MC 74035 -	SE $\frac{1}{4}$ Sec. 5, T. 40 N, R. 11 W, S.R.B.M.	5-R.....205
" 11 - A MC 74036 -	SW $\frac{1}{4}$ Sec. 5, T. 40 N, R. 11 W, S.R.B.M.	5-R.....206
" 12 - A MC 74037 -	NW $\frac{1}{4}$ Sec. 5, T. 40 N, R. 11 W, S.R.B.M.	5-R.....207
" 13 - A MC 74038 -	NE $\frac{1}{4}$ Sec. 4, T. 40 N, R. 11 W, S.R.B.M.	5-R.....208
" 14 - A MC 74039	SE $\frac{1}{4}$ Sec. 4, T. 40 N, R. 11 W, S.R.B.M.	5-R.....209

PLACER 2 of 10

PLACER "A"



RECEIVED
B.L.M. AZ STATE OFFICE

NOV 03 1987

7:45 A.M.
PHOENIX, ARIZONA

Claim Number and BLM Serial Number

Section, Township and Range Within Meridian

Location Notice
Book.....Page

Sum Town Placer Claims, CONTINUED:
Yavapai County, State of Arizona

Claim Number 33 - A MC 74102	SW 1/4 Sec. 27, T. 40 N, R. 12 W, S.R.B.M.	5R.....11
" 34 - A MC 74103	NE 1/4 Sec. 28, T. 40 N, R. 12 W, S.R.B.M.	5R.....12
" 35 - A MC 74104	SE 1/4 Sec. 28, T. 40 N, R. 12 W, S.R.B.M.	5R.....13
" 45 - A MC 74050	NE 1/4 Sec. 3, T. 40 N, R. 12 W, S.R.B.M.	5R.....220
" 46 - A MC 74051	SE 1/4 Sec. 3, T. 40 N, R. 12 W, S.R.B.M.	5R.....221
" 47 - A MC 74052	SW 1/4 Sec. 3, T. 40 N, R. 12 W, S.R.B.M.	5R.....222
" 48 - A MC 74053	NW 1/4 Sec. 3, T. 40 N, R. 12 W, S.R.B.M.	5R.....223
" 49 - A MC 74054	NE 1/4 Sec. 10, T. 40 N, R. 12 W, S.R.B.M.	5R.....224
" 50 - A MC 74055	SE 1/4 Sec. 10, T. 40 N, R. 12 W, S.R.B.M.	5R.....225
" 51 - A MC 74056	SW 1/4 Sec. 10, T. 40 N, R. 12 W, S.R.B.M.	5R.....226
" 52 - A MC 74057	NW 1/4 Sec. 10, T. 40 N, R. 12 W, S.R.B.M.	5R.....227
" 53 - A MC 74148	SW 1/4 Sec. 14, T. 40 N, R. 11 W, S.R.B.M.	572....597-598

PLACER 5710

EXHIBIT 1A



RECEIVED
B.L.M. AZ STATE OFFICE

NOV 03 1987
7:45 A.M.
PHOENIX, ARIZONA

PLACER 6710

EXHIBIT "A"

Number of Claim and BLM Serial number

Section, Township and Range Within Meridian

Location Notice
Book.....Page

Sum Town Placer Claims, continued:
Yavapai County, State of Arizona

Claim Number 17 - A MC 74086	NE 1/4 Sec. 11, T. 40 N, R. 12 W, S.R.B.M.	50.....495
" 18 - A MC 74087	SE 1/4 Sec. 11, T. 40 N, R. 12 W, S.R.B.M.	50.....496
" 19 - A MC 74088	SW 1/4 Sec. 11, T. 40 N, R. 12 W, S.R.B.M.	50.....497
" 20 - A MC 74089	NW 1/4 Sec. 11, T. 40 N, R. 12 W, S.R.B.M.	50.....498
" 21 - A MC 74090	NW 1/4 Sec. 14, T. 40 N, R. 12 W, S.R.B.M.	50.....499
" 22 - A MC 74091	NE 1/4 Sec. 15, T. 40 N, R. 12 W, S.R.B.M.	50.....500
" 23 - A MC 74092	SE 1/4 Sec. 15, T. 40 N, R. 12 W, S.R.B.M.	5R.....1
" 24 - A MC 74093	SW 1/4 Sec. 15, T. 40 N, R. 12 W, S.R.B.M.	5R.....2
" 25 - A MC 74094	NW 1/4 Sec. 15, T. 40 N, R. 12 W, S.R.B.M.	5R.....3
" 26 - A MC 74095	NE 1/4 Sec. 21, T. 40 N, R. 12 W, S.R.B.M.	5R.....4
" 27 - A MC 74096	SE 1/4 Sec. 21, T. 40 N, R. 12 W, S.R.B.M.	5R.....5
" 28 - A MC 74097	NE 1/4 Sec. 22, T. 40 N, R. 12 W, S.R.B.M.	5R.....6
" 29 - A MC 74098	SE 1/4 Sec. 22, T. 40 N, R. 12 W, S.R.B.M.	5R.....7
" 30 - A MC 74099	SW 1/4 Sec. 22, T. 40 N, R. 12 W, S.R.B.M.	5R.....8
" 31 - A MC 74100	NW 1/4 Sec. 22, T. 40 N, R. 12 W, S.R.B.M.	5R.....9
" 32 - A MC 74101	NW 1/4 Sec. 27, T. 40 N, R. 12 W, S.R.B.M.	5R.....10

74101



RECEIVED
 B.L.M. AZ STATE OFFICE
 NOV 03 1987
 7:45 A.M.
 PHOENIX, ARIZONA

PLACER. 7710

EXHIBIT "A"

Name of Claim and BLM Serial Number

Section, Township and Range Within Meridian

Location Notice
Book.....Page

Gypsum Town Placer Claims:
 Mohave County, State of Arizona

Claim Number 1 - A MC 74074	NE 1/4 Sec. 26, T. 41 N, R. 12 W, S.R.B.M.	5Q.....483
" 2 - A MC 74075	SE 1/4 Sec. 26, T. 41 N, R. 12 W, S.R.B.M.	5Q.....484
" 3 - A MC 74076	SW 1/4 Sec. 26, T. 41 N, R. 12 W, S.R.B.M.	5Q.....485
" 4 - A MC 74077	NW 1/4 Sec. 26, T. 41 N, R. 12 W, S.R.B.M.	5Q.....486
" 5 - A MC 74078	NE 1/4 Sec. 25, T. 41 N, R. 12 W, S.R.B.M.	5Q.....487
" 6 - A MC 74079	SE 1/4 Sec. 25, T. 41 N, R. 12 W, S.R.B.M.	5Q.....488
" 7 - A MC 74080	SW 1/4 Sec. 25, T. 41 N, R. 12 W, S.R.B.M.	5Q.....489
" 8 - A MC 74081	NW 1/4 Sec. 25, T. 41 N, R. 12 W, S.R.B.M.	5Q.....490
" 9 - A MC 74082	NE 1/4 Sec. 35, T. 41 N, R. 12 W, S.R.B.M.	5Q.....491
" 10 - A MC 74083	SE 1/4 Sec. 35, T. 41 N, R. 12 W, S.R.B.M.	5Q.....492
" 11 - A MC 74084	SW 1/4 Sec. 35, T. 41 N, R. 12 W, S.R.B.M.	5Q.....493
" 12 - A MC 74085	NW 1/4 Sec. 35, T. 41 N, R. 12 W, S.R.B.M.	5Q.....494
" 13 - A MC 74142	NE 1/4 Sec. 2, T. 40 N, R. 12 W, S.R.B.M.	6D.....45
" 14 - A MC 74143	SE 1/4 Sec. 2, T. 40 N, R. 12 W, S.R.B.M.	6D.....46
" 15 - A MC 74144	SW 1/4 Sec. 2, T. 40 N, R. 12 W, S.R.B.M.	6D.....47
" 16 - A MC 74145	NW 1/4 Sec. 2, T. 40 N, R. 12 W, S.R.B.M.	6D.....48

085

145



RECEIVED
B.L.M. AZ STATE OFFICE

NOV 03 1987

7:45 A.M.
PHOENIX, ARIZONA

PLACER 9.7.10
EXHIBIT "A"

Name of Claim and BLM Serial Number

Section, Township and Range Within Meridian

Location Notice
Book.....Page

Gypsum Hills Placer Claims:
Mohave County, State of Arizona

Claim Number 1 - A MC 74105	109	NW 1/4 Sec. 11, T. 41 N, R. 11 W, S.R.B.M.	5R.....33
" 2 - A MC 74106	-	SW 1/4 Sec. 11, T. 41 N, R. 11 W, S.R.B.M.	5R.....34
" 3 - A MC 74107	-	NE 1/4 Sec. 15, T. 41 N, R. 11 W, S.R.B.M.	5R.....35
" 4 - A MC 74108	-	SE 1/4 Sec. 15, T. 41 N, R. 11 W, S.R.B.M.	5R.....36
" 5 - A MC 74109	-	SW 1/4 Sec. 15, T. 41 N, R. 11 W, S.R.B.M.	5R.....37
" 6 - A MC 74149	-	NW 1/4 Sec. 14, T. 41 N, R. 11 W, S.R.B.M.	572.....591-92
" 7 - A MC 74110	115	NE 1/4 Sec. 22, T. 41 N, R. 11 W, S.R.B.M.	5R.....38
" 8 - A MC 74111	-	SE 1/4 Sec. 22, T. 41 N, R. 11 W, S.R.B.M.	5R.....39
" 9 - A MC 74112	-	SW 1/4 Sec. 22, T. 41 N, R. 11 W, S.R.B.M.	5R.....40
" 10 - A MC 74113	-	NW 1/4 Sec. 22, T. 41 N, R. 11 W, S.R.B.M.	5R.....41
" 11 - A MC 74114	-	NW 1/4 Sec. 23, T. 41 N, R. 11 W, S.R.B.M.	5R.....42
" 12 - A MC 74115	-	SW 1/4 Sec. 23, T. 41 N, R. 11 W, S.R.B.M.	5R.....43



RECEIVED
B.L.M. AZ STATE OFFICE

NOV 03 1987

7:45 A.M.
PHOENIX, ARIZONA

PLACED IN AT 10

Name of Claim and BLM Serial Number

Section, Township and Range Within Meridian

Location Notice
Book:.....Page

Gypsum Dome Placer Claims:
Mohave County, State of Arizona

Claim Number 9 - A MC 74127	141	NE 1/4 Sec. 20, T. 41 N, R. 11 W, S.R.B.M.	5R.....18
" 10 - A MC 74128	-	SE 1/4 Sec. 20, T. 41 N, R. 11 W, S.R.B.M.	5R.....19
" 11 - A MC 74129	-	SW 1/4 Sec. 20, T. 41 N, R. 11 W, S.R.B.M.	5R.....20
" 12 - A MC 74130	-	NW 1/4 Sec. 20, T. 41 N, R. 11 W, S.R.B.M.	5R.....21
" 13 - A MC 74131	-	NW 1/4 Sec. 21, T. 41 N, R. 11 W, S.R.B.M.	5R.....22
" 14 - A MC 74132	-	NE 1/4 Sec. 21, T. 41 N, R. 11 W, S.R.B.M.	5R.....23
" 15 - A MC 74133	-	SE 1/4 Sec. 21, T. 41 N, R. 11 W, S.R.B.M.	5R.....24
" 16 - A MC 74134	-	SW 1/4 Sec. 21, T. 41 N, R. 11 W, S.R.B.M.	5R.....25
" 17 - A MC 74135	-	NE 1/4 Sec. 19, T. 41 N, R. 11 W, S.R.B.M.	5R.....26
" 18 - A MC 74136	-	SE 1/4 Sec. 19, T. 41 N, R. 11 W, S.R.B.M.	5R.....27
" 19 - A MC 74137	-	SW 1/4 Sec. 19, T. 41 N, R. 11 W, S.R.B.M.	5R.....28
" 20 - A MC 74138	-	NE 1/4 Sec. 30, T. 41 N, R. 11 W, S.R.B.M.	5R.....29
" 21 - A MC 74139	-	SE 1/4 Sec. 30, T. 41 N, R. 11 W, S.R.B.M.	5R.....30
" 22 - A MC 74140	-	SW 1/4 Sec. 30, T. 41 N, R. 11 W, S.R.B.M.	5R.....31
" 23 - A MC 74141	-	NW 1/4 Sec. 30, T. 41 N, R. 11 W, S.R.B.M.	5R.....32

RECORDED

AFFIDAVIT OF PERFORMANCE OF ANNUAL WORK

State of California }
County of Orange }

RECEIVED
B.L.M. AZ STATE OFFICE

1. James W. Adams dba Concept Mining Service

NOV 03 1987

7439 La Palma Avenue, Suite 234

7:45 A.M.
PHOENIX, ARIZONA

Buena Park

California

90620

City

State

Zip

being duly sworn according to law deposes and says that they are a citizen of the United States more than eighteen years of age and that all of the facts set forth in this affidavit are true and correct according to the best of their knowledge, information and belief.

That they are personally acquainted with the mining claim named GYPSUM CITY PLACER

situate in the _____ Mining District, Arizona Strip, Mohave County, Arizona, the location of which is recorded in the office of

the County Recorder of that County in Book 5R, Page 77-94, 198/199. Notice of location is posted in Section _____, Township _____, Range _____, G&SRB&M.

SEE ATTACHED DETAILED DESCRIPTION

That between the dates of September 1, 1986 and September 1, 1987

at least Two Thousand Dollars (\$ 2000.00) dollars worth of work and improvements were done and performed upon this claim not including location work.

The work and improvements were made by and at the expense of James W. Adams dba Concept Mining Service, owners of the mine for the

purpose of complying with the laws of the United States pertaining to assessments or annual work.

Richard Rogers Construction, Seubert Excavators, Inc.,


Iron Horse Equipment, James W. Adams


were the names of the persons employed by the owner who labored to do the work and improvements.

The work and improvements done were Mining, milling, crushing/screening, road repairs and improvement req. by BLM, and shipping ore.

On Oct. 31, 1987, before me, the undersigned, a Notary Public in and for said State, personally appeared James W. Adams, who personally proved to me on the basis of satisfactory evidence to be the person whose name is subscribed to the within instrument and acknowledged to me that he executed the same.

Signature Jacqueline Ellithorpe





RECEIVED
B.L.M. AZ STATE OFFICE

NOV 03 1987

7:45 A.M.
PHOENIX, ARIZONA

of Claim and BLM Serial Number

Section, Township and Range Within Meridian

Location Notice
Book.....Page

sum City Placer Claims, continued:
ave county, State of Arizona

Claim Number 15 - A MC 74070	073
" 16 - A MC 74071	-
" 17 - A MC 74072	-
" 18 - A MC 74073	-
" 19 - A MC 74146	147
" 20 - A MC 74147	-

NE 1/4 Sec. 24, T. 41 N, R. 13 W, S.R.B.M.	5R.....91
SE 1/4 Sec. 13, T. 41 N, R. 13 W, S.R.B.M.	5R.....92
SW 1/4 Sec. 13, T. 41 N, R. 13 W, S.R.B.M.	5R.....93
NE 1/4 Sec. 13, T. 41 N, R. 13 W, S.R.B.M.	5R.....94
NE 1/4 Sec. 7, T. 41 N, R. 12 W, S.R.B.M.	5R.....198
NW 1/4 Sec. 7, T. 41 N, R. 12 W, S.R.B.M.	5R.....199

PLACER 3 of 10

EXHIBIT "A"



RECEIVED
B.L.M. AZ STATE OFFICE

NOV 03 1987

7:45 A.M.
PHOENIX, ARIZONA

PLACER 4 of 10

EXHIBIT "A"

Name of Claim and BLM Serial Number

Section, Township and Range Within Meridian

Location Notice
Book.....Page

Gypsum City Placer Claims:
Mohave County, State of Arizona

Claim Number 1 - A MC 74024	SW 1/4 NW 1/4 Sec. 8, T. 41 N, R. 12 W, S.R.B.M.	5R.....77
" 2 - A MC 74025	W 1/2 SW 1/4 Sec. 8, T. 41 N, R. 12 W, S.R.B.M. (amended 40 acres)	5R.....78
" 3 - A MC 74058	SE 1/4 Sec. 7, T. 41 N, R. 12 W, S.R.B.M. (amended 80 acres)	5R.....79
" 4 - A MC 74059	SW 1/4 Sec. 7, T. 41 N, R. 12 W, S.R.B.M.	5R.....80
" 5 - A MC 74060	NE 1/4 Sec. 18, T. 41 N, R. 12 W, S.R.B.M.	5R.....81
" 6 - A MC 74061	SE 1/4 Sec. 18, T. 41 N, R. 12 W, S.R.B.M.	5R.....82
" 7 - A MC 74062	SW 1/4 Sec. 18, T. 41 N, R. 12 W, S.R.B.M.	5R.....83
" 8 - A MC 74063	NW 1/4 Sec. 18, T. 41 N, R. 12 W, S.R.B.M.	5R.....84
" 9 - A MC 74064	NE 1/4 Sec. 19, T. 41 N, R. 12 W, S.R.B.M.	5R.....85
" 10 - A MC 74065	SE 1/4 Sec. 19, T. 41 N, R. 12 W, S.R.B.M.	5R.....86
" 11 - A MC 74066	SW 1/4 Sec. 19, T. 41 N, R. 12 W, S.R.B.M.	5R.....87
" 12 - A MC 74067	NW 1/4 Sec. 19, T. 41 N, R. 12 W, S.R.B.M.	5R.....88
" 13 - A MC 74068	SW 1/4 Sec. 20, T. 41 N, R. 12 W, S.R.B.M.	5R.....89
" 14 - A MC 74069	SE 1/4 Sec. 24, T. 41 N, R. 13 W, S.R.B.M.	5R.....90

025
069

AMC-74026
AMC-110305

Form 1542-4
(April 1976)

UNITED STATES
DEPARTMENT OF THE INTERIOR
BUREAU OF LAND MANAGEMENT
ROUTING AND TRANSMITTAL SLIP

CODE	TO		ACTION	ROOM NO.
	NAME	ORGANIZATION		
	Ariz. State Office	943		
	Att: Tom Reitmeyer			
			RECEIVED	
			B.L.M. AZ STATE OFFICE	
			JAN 8 1987	
			7:45 A.M.	

Indicate Action by Number

PHOENIX, ARIZONA

- 1. Necessary action
- 2. Approval
- 3. Signature
- 4. Prepare reply
- 5. Your comment and return

- 6. Note and summarize
- 7. Note and return
- 8. Your information
- 9. See me
- 10. "Postmarked timely"

From	Date	Room No.
C. Swapp	1-5-87	
Office	Phone	
Ariz Strip		

Remarks Tom This was received in our office on Dec. 30 - (as stamped) - It was mailed on Dec 29 - I don't know whether you also received copies of this or not -

C. Swapp

Note needs

196 E. Tabernacle
St. George UT 84770
Utah

0 Box 230
St. George ut.
84770

"Postmarked timely"

AFFIDAVIT OR STATEMENT OF ANNUAL ASSESSMENT WORK

(PROOF OF LABOR)

NOT sent to proper

ON ~~MINING CLAIM~~ MINING CLAIM office

RECEIVED

BLM. AZ STATE OFFICE

JAN 08 1987

7:45 AM

PHOENIX, ARIZONA

TO ALL WHOM IT MAY CONCERN:

The undersigned hereby certifies (certify) that he (she, they) has (have) expended more than \$ 10,000.00 dollars for labor and improvements, as the annual assessment work for the year 19 86, on the (list claim names here):

Standard Gypsum U.S. of Ill.

See attached legal descriptions and maps of claims and properties involved in assessment work done

lode (placer) mining claim(s) in Section Washington Co. Utah & Arizona, Mojave Co. Township , Range , in the

Mining District, in County, , owned by needs to claims enclosed

, for the purpose of holding said claim(s).

The claim map showing said claim(s) is filed as Document No. in the County records.

Said labor was performed or improvements made by (name and address)

Armed Hollingworth, 3823 S. Maryland # P2, Las Vegas, Nev 89109

between the dates of July 28th 1986 and Aug 28th 1986, and consisted of

mining; and generally accepted assessment practices.

(describe work done, and claim or part of claim affected)

Dated this 28th day of August, 19 86.

Recording Requested in
when recorded return to:
Armed Hollingworth
3823 S. Maryland Parkway
cmco # P2
Las Vegas, Nev 89109

Armed Hollingworth
(Name of subscriber)

B. J. Mynaruk 8/28/86
(Witness)

Pat Brocher
(Witness)

"Postmarked timely"

<p>RECORDING REQUESTED BY</p> <p>WHEN RECORDED MAIL TO</p> <p>Name: A. Raymond Hamrick III Street Address: Attorney at Law Musick, Peeler & Garrett City & State: One Wilshire Boulevard Los Angeles, CA 90017</p>	<p>Fee # 84 46881</p> <p>Recorded in Official Records of Mohave County, Arizona DEC 28 1984 - 11 30 AM Joan McCall, Recorder</p> <p>\$ 700 100</p> <p>1 of 7</p>
--	--

RECEIVED
BLM. AZ STATE OFFICE
JAN 08 1987
7:45 AM
PHOENIX, ARIZONA

EXEMPT - ARS-42-1614 ^{pl} **DEED TO MINING CLAIM**
QUITCLAIM

THIS INDENTURE, made the 19th day of December, 1984
BETWEEN KANDIDO S.A. the part V of the first part,

AND STANDARD GYPSUM U.S.A., INC., a Nevada corporation

WITNESSETH: That the said part V of the first part, for and in consideration of the sum of Ten and 00/100 Dollars, lawful money of the United States of America, to YOU in hand paid by the said part V of the second part, the receipt whereof is hereby acknowledged, has remised, released and forever quit-claimed, and by these presents do^{es} remise, release, and forever quitclaim, unto the said part V of the second part, and to its heirs and assigns.

GYPSUM CITY, Nos. 1 thru 20 (total 20 claims); GYPSUM TOWN, Nos. 1 thru 35 and 45 thru 53 (total 44 claims); GYPSUM HILLS, Nos. 1 thru 23 (total 23 claims); TIP TOP, Nos. 1 thru 24, 5A and 5B (total 26 claims); GYPSUM DOME, Nos. 9 thru 23 (total 14 claims); total 128 claims, all situated in Mohave County, State of Arizona, as shown in Exhibit "A" attached hereto and made a part hereof.

TOGETHER with all the Dips, Spurs and Angles, and also all the minerals, metals, ores, gold and silver bearing quartz, rock and earth and all other minerals therein; and all the rights, privileges and franchises thereto incident, appendant and appurtenant, or therewith usually had and enjoyed; and also, all and singular, the tenements, hereditaments and appurtenances thereunto belonging, or in any wise appertaining, the rents, issues and profits thereof; and also the estate, right, title, interest, property possession, claim and demand whatsoever, as well in law as in equity, of the said part V of the first part, of, in or to the said premises, and every part and parcel thereto with the appurtenances.

NONE

To HAVE AND TO HOLD, all and singular the said premises, together with the appurtenances and privileges thereunto incident, unto said part V of the second part.

In WITNESS WHEREOF, the said part V of the first part has hereunto set its hand and seal the day and year first above written.

Robert J. Voigt
Robert Voigt
President, Kandido S.A.

State of California }
County of Los Angeles } ss.

On this the 26 day of December, 1984, before me,

the undersigned Notary Public personally appeared

Robert Voigt Robert J. Voigt
personally known to me

proved to me on the basis of satisfactory evidence to be the person(s) who executed the within instrument as President or on behalf of the corporation therein named, and acknowledged to me that the corporation executed it.

WITNESS my hand and official seal

Ruby Gill
Notary's Signature

BOOK 1080 PAGE 14



RECEIVED
BLM. AZ STATE OFFICE

"Postmarked timely"

EXHIBIT "A" JAN 08 1987

7:45 A.M.
PHOENIX, ARIZONA

Gypsum City Placer Claims:

Yavapai County, Arizona

Recorded, Book Page

#-1- SW 1/4 NW 1/4 Sec. 8. T. 41 N, R. 12 W, S.R.B.M. (amended 40 acres)	5-R.....77
#-2- W 1/2 SW 1/4 Sec. 8. T. 41 N, R. 12 W, S.R.B.M. (amended 80 acres)	5-R.....78
#-3- SE 1/4 Sec. 7, T. 41 N, R. 12 W, S.R.B.M.	5-R.....79
#-4- SW 1/4 Sec. 7, T. 41 N, R. 12 W, S.R.B.M.	5-R.....80
#-5- NE 1/4 Sec.18, T. 41 N, R. 12 W, S.R.B.M.	5-R.....81
#-6- SE 1/4 Sec.18, T. 41 N, R. 12 W, S.R.B.M.	5-R.....82
#-7- SW 1/4 Sec.18, T. 41 N, R. 12 W, S.R.B.M.	5-R.....83
#-8- NW 1/4 Sec.18, T. 41 N, R. 12 W, S.R.B.M.	5-R.....84
#-9- NE 1/4 Sec.19, T. 41 N, R. 12 W, S.R.B.M.	5-R.....85
#10- SE 1/4 Sec.19, T. 41 N, R. 12 W, S.R.B.M.	5-R.....86
#11- SW 1/4 Sec.19, T. 41 N, R. 12 W, S.R.B.M.	5-R.....87
#12- NW 1/4 Sec.19, T. 41 N, R. 12 W, S.R.B.M.	5-R.....88
#13- SW 1/4 Sec.20, T. 41 N, R. 12 W, S.R.B.M.	5-R.....89
#14- SE 1/4 Sec.24, T. 41 N, R. 13 W, S.R.B.M.	5-R.....90
#15- NE 1/4 Sec.24, T. 41 N, R. 13 W, S.R.B.M.	5-R.....91
#16- SE 1/4 Sec.13, T. 41 N, R. 13 W, S.R.B.M.	5-R.....92
#17- SW 1/4 Sec.13, T. 41 N, R. 13 W, S.R.B.M.	5-R.....93
#18- NE 1/4 Sec.13, T. 41 N, R. 13 W, S.R.B.M.	5-R.....94
#19- NE 1/4 Sec. 7, T. 41 N, R. 12 W, S.R.B.M.	5-R.....198
#20- NW 1/4 Sec. 7, T. 41 N, R. 12 W, S.R.B.M.	5-R.....199

Page 1 of 6 Pages

RECEIVED
BLM. AZ STATE OFFICE "Postmarked timely"

EXHIBIT "A" **JAN 08 1987**
 Mohave County, State of Arizona

Gypsum Town Placer Claims:

7:45 AM.
PHOENIX, ARIZONA

	Recorded, Book Page
#1- NE 1/4 Sec. 26, T. 41 N, R. 12 W, S.R.B.M.	5-Q.....483
#2- SE 1/4 Sec. 26, T. 41 N, R. 12 W, S.R.B.M.	5-Q.....484
#3- SW 1/4 Sec. 26, T. 41 N, R. 12 W, S.R.B.M.	5-Q.....485
#4- NW 1/4 Sec. 26, T. 41 N, R. 12 W, S.R.B.M.	5-Q.....486
#5- NE 1/4 Sec. 25, T. 41 N, R. 12 W, S.R.B.M.	5-Q.....487
#6- SE 1/4 Sec. 25, T. 41 N, R. 12 W, S.R.B.M.	5-Q.....488
#7- SW 1/4 Sec. 25, T. 41 N, R. 12 W, S.R.B.M.	5-Q.....489
#8- NW 1/4 Sec. 25, T. 41 N, R. 12 W, S.R.B.M.	5-Q.....490
#9- NE 1/4 Sec. 35, T. 41 N, R. 12 W, S.R.B.M.	5-Q.....491
#10- SE 1/4 Sec. 35, T. 41 N, R. 12 W, S.R.B.M.	5-Q.....492
#11- SW 1/4 Sec. 35, T. 41 N, R. 12 W, S.R.B.M.	5-Q.....493
#12- NW 1/4 Sec. 35, T. 41 N, R. 12 W, S.R.B.M.	5-Q.....494
#13- NE 1/4 Sec. 2, T. 40 N, R. 12 W, S.R.B.M.	6-D.....45
#14- SE 1/4 Sec. 2, T. 40 N, R. 12 W, S.R.B.M.	6-D.....46
#15- SW 1/4 Sec. 2, T. 40 N, R. 12 W, S.R.B.M.	6-D.....47
#16- NW 1/4 Sec. 2, T. 40 N, R. 12 W, S.R.B.M.	6-D.....48
#17- NE 1/4 Sec. 11, T. 40 N, R. 12 W, S.R.B.M.	5-Q.....495
#18- SE 1/4 Sec. 11, T. 40 N, R. 12 W, S.R.B.M.	5-Q.....496
#19- SW 1/4 Sec. 11, T. 40 N, R. 12 W, S.R.B.M.	5-Q.....497
#20- NW 1/4 Sec. 11, T. 40 N, R. 12 W, S.R.B.M.	5-Q.....498
#21- NW 1/4 Sec. 14, T. 40 N, R. 12 W, S.R.B.M.	5-Q.....499
#22- NE 1/4 Sec. 15, T. 40 N, R. 12 W, S.R.B.M.	5-Q.....500
#23- SE 1/4 Sec. 15, T. 40 N, R. 12 W, S.R.B.M.	5-R.....1
#24- SW 1/4 Sec. 15, T. 40 N, R. 12 W, S.R.B.M.	5-R.....2
#25- NW 1/4 Sec. 15, T. 40 N, R. 12 W, S.R.B.M.	5-R.....3
#26- NE 1/4 Sec. 21, T. 40 N, R. 12 W, S.R.B.M.	5-R.....4
#27- SE 1/4 Sec. 21, T. 40 N, R. 12 W, S.R.B.M.	5-R.....5

#



RECEIVED
BLM. AZ STATE OFFICE

"Postmarked timely"

EXHIBIT "A" JAN 08 1987

Gypsum Town Placer Claims:-Continued

Mohave County, State of Arizona

7:45 A.M.
PHOENIX, ARIZONA

Recorded, Book Page

#28- NE 1/4	Sec. 22,	T. 40 N,	R. 12 W,	S.R.B.M.	5-R.....6
#29- SE 1/4	Sec. 22,	T. 40 N,	R. 12 W,	S.R.B.M.	5-R.....7
#30- SW 1/4	Sec. 22,	T. 40 N,	R. 12 W,	S.R.B.M.	5-R.....8
#31- NW 1/4	Sec. 22,	T. 40 N,	R. 12 W,	S.R.B.M.	5-R.....9
#32- NW 1/4	Sec. 27,	T. 40 N,	R. 12 W,	S.R.B.M.	5-R.....10
#33- SW 1/4	Sec. 27,	T. 40 N,	R. 12 W,	S.R.B.M.	5-R.....11
#34- NE 1/4	Sec. 28,	T. 40 N,	R. 12 W,	S.R.B.M.	5-R.....12
#35- SE 1/4	Sec. 28,	T. 40 N,	R. 12 W,	S.R.B.M.	5-R.....13
#45- NE 1/4	Sec. 3,	T. 40 N,	R. 12 W,	S.R.B.M.	5-R.....220
#46- SE 1/4	Sec. 3,	T. 40 N,	R. 12 W,	S.R.B.M.	5-R.....221
#47- SW 1/4	Sec. 3,	T. 40 N,	R. 12 W,	S.R.B.M.	5-R.....222
#48- NW 1/4	Sec. 3,	T. 40 N,	R. 12 W,	S.R.B.M.	5-R.....223
#49- NE 1/4	Sec. 10,	T. 40 N,	R. 12 W,	S.R.B.M.	5-R.....224
#50- SE 1/4	Sec. 10,	T. 40 N,	R. 12 W,	S.R.B.M.	5-R.....225
#51- SW 1/4	Sec. 10,	T. 40 N,	R. 12 W,	S.R.B.M.	5-R.....226
#52- NW 1/4	Sec. 10,	T. 40 N,	R. 12 W,	S.R.B.M.	5-R.....227
#53- SW 1/4	Sec. 14,	T. 40 N,	R. 11 W,	S.R.B.M.	572.....597-598

Page 3 of 6 Pages

BOOK 1080 PAGE 17

RECEIVED
B.L.M. AZ STATE OFFICE

"Postmarked timely"

JAN 08 1987

EXHIBIT "A"

7:45 AM
PHOENIX, ARIZONA

Gypsum Hills Placer Claims

Mohave County, State of Arizona

	Recorded, Book Page
#1- NW 1/4 Sec. 11, T. 41 N, R. 11 W, S.R.B.M.	5-R.....33
#2- SW 1/4 Sec. 11, T. 41 N, R. 11 W, S.R.B.M.	5-R.....34
#3- NE 1/4 Sec. 15, T. 41 N, R. 11 W, S.R.B.M.	5-R.....35
#4- SE 1/4 Sec. 15, T. 41 N, R. 11 W, S.R.B.M.	5-R.....36
#5- SW 1/4 Sec. 15, T. 41 N, R. 11 W, S.R.B.M.	5-R.....37
#6- NW 1/4 Sec. 14, T. 41 N, R. 11 W, S.R.B.M.	572.....591-92
#7- NE 1/4 Sec. 22, T. 41 N, R. 11 W, S.R.B.M.	5-R.....38
#8- SE 1/4 Sec. 22, T. 41 N, R. 11 W, S.R.B.M.	5-R.....39
#9- SW 1/4 Sec. 22, T. 41 N, R. 11 W, S.R.B.M.	5-R.....40
#10- NW 1/4 Sec. 22, T. 41 N, R. 11 W, S.R.B.M.	5-R.....41
#11- NW 1/4 Sec. 23, T. 41 N, R. 11 W, S.R.B.M.	5-R.....42
#12- SW 1/4 Sec. 23, T. 41 N, R. 11 W, S.R.B.M.	5-R.....43
#13- SE 1/4 Sec. 23, T. 41 N, R. 11 W, S.R.B.M.	5-R.....44
#14- NE 1/4 Sec. 26, T. 41 N, R. 11 W, S.R.B.M.	5-R.....45
#15- NW 1/4 Sec. 26, T. 41 N, R. 11 W, S.R.B.M.	5-R.....46
#16- NE 1/4 Sec. 27, T. 41 N, R. 11 W, S.R.B.M.	5-R.....47
#17- SE 1/4 Sec. 27, T. 41 N, R. 11 W, S.R.B.M.	5-R.....48
#18- SW 1/4 Sec. 27, T. 41 N, R. 11 W, S.R.B.M.	5-R.....49
#19- NW 1/4 Sec. 27, T. 41 N, R. 11 W, S.R.B.M.	5-R.....50
#20- NE 1/4 Sec. 28, T. 41 N, R. 11 W, S.R.B.M.	5-R.....51
#21- SE 1/4 Sec. 28, T. 41 N, R. 11 W, S.R.B.M.	5-R.....52
#22- SW 1/4 Sec. 28, T. 41 N, R. 11 W, S.R.B.M.	5-R.....53
#23- NW 1/4 Sec. 28, T. 41 N, R. 11 W, S.R.B.M.	5-R.....54

RECEIVED
EXHIBIT B.L.M. AZ STATE OFFICE "Postmarked timely"

JAN 08 1987

Mohave County, State of Arizona

Tip Top Gypsum Placer Claims:

7:45 A.M.
ENOENTX, ARIZONA

Recorded, Book Page

#1- SE 1/2 Sec. 14, T. 40 N, R. 12 W, S.R.B.M.	5-R.....196
#2- NE 1/2 Sec. 13, T. 40 N, R. 12 W, S.R.B.M.	5-R.....197
#3- SW 1/2 Sec. 13, T. 40 N, R. 12 W, S.R.B.M.	5-R.....198
#4- NW 1/2 Sec. 13, T. 40 N, R. 12 W, S.R.B.M.	5-R.....199
#5- NW 1/2 Sec. 7, T. 40 N, R. 11 W, S.R.B.M.	5-R.....200
#6- SW 1/2 Sec. 6, T. 40 N, R. 11 W, S.R.B.M.	5-R.....201
#7- SE 1/2 Sec. 6, T. 40 N, R. 11 W, S.R.B.M.	5-R.....202
#8- NE 1/2 Sec. 6, T. 40 N, R. 11 W, S.R.B.M.	5-R.....203
#9- NE 1/2 Sec. 5, T. 40 N, R. 11 W, S.R.B.M.	5-R.....204
#10- SE 1/2 Sec. 5, T. 40 N, R. 11 W, S.R.B.M.	5-R.....205
#11- SW 1/2 Sec. 5, T. 40 N, R. 11 W, S.R.B.M.	5-R.....206
#12- NW 1/2 Sec. 5, T. 40 N, R. 11 W, S.R.B.M.	5-R.....207
#13- NE 1/2 Sec. 4, T. 40 N, R. 11 W, S.R.B.M.	5-R.....208
#14- SE 1/2 Sec. 4, T. 40 N, R. 11 W, S.R.B.M.	5-R.....209
#15- SW 1/2 Sec. 4, T. 40 N, R. 11 W, S.R.B.M.	5-R.....210
#16- NW 1/2 Sec. 4, T. 40 N, R. 11 W, S.R.B.M.	5-R.....211
#17- NE 1/2 Sec. 33, T. 41 N, R. 11 W, S.R.B.M.	5-R.....212
#18- SE 1/2 Sec. 33, T. 41 N, R. 11 W, S.R.B.M.	5-R.....213
#19- SW 1/2 Sec. 33, T. 41 N, R. 11 W, S.R.B.M.	5-R.....214
#20- NW 1/2 Sec. 33, T. 41 N, R. 11 W, S.R.B.M.	5-R.....215
#21- NE 1/2 Sec. 34, T. 41 N, R. 11 W, S.R.B.M.	5-R.....216
#22- SE 1/2 Sec. 34, T. 41 N, R. 11 W, S.R.B.M.	5-R.....217
#23- SW 1/2 Sec. 34, T. 41 N, R. 11 W, S.R.B.M.	5-R.....218
#24- NW 1/2 Sec. 34, T. 41 N, R. 11 W, S.R.B.M.	5-R.....219
#5A- E 1/2 SE 1/2 Sec. 12, T. 40 N, R. 12 W, S.R.B.M.	572.....593-594
#5B- N 1/2 SW 1/2 Sec. 7, T. 40 N, R. 11 W, S.R.B.M.	572.....595-596

Not sent to proper office
"Postmarked timely"

AFFIDAVIT OR STATEMENT OF ANNUAL ASSESSMENT WORK

(PROOF OF LABOR)
ON ~~MINING CLAIM~~ MINING CLAIM

RECEIVED
BLM. AZ STATE OFFICE
JAN 08 1987

7:45 AM,
PHOENIX, ARIZONA

TO ALL WHOM IT MAY CONCERN:

The undersigned hereby certifies (certify) that he (she, they) has (have) expended more than \$ _____ dollars for labor and improvements, as the annual assessment work for the year 19____, on the (list claim names here):

See attached legal description and maps of claims and properties involved in assessment work done.

lode (placer) mining claim(s) in Section _____, Township _____, Range _____, in the _____ Mining District, in _____ County, ~~Nevada~~ *Utah*, owned by _____, for the purpose of holding said claim(s).

The claim map showing said claim(s) is filed as Document No. _____ in the _____ County records.

Said labor was performed or improvements made by (name and address) _____

between the dates of _____ and _____, and consisted of _____

(describe work done, and claim or part of claim affected)

Dated this 28th day of August, 19 86.

[Signature]
(Name of subscriber)

B.J. Mynarchik
(Witness) 8/28/86

Pat Bracher
(Witness)

Note 1: This Affidavit or Statement of Annual Assessment work must be filed within 60 days after the performance of labor or making of improvements.

"Postmarked timely"

<p>RECORDING REQUESTED BY</p> <p>WHEN RECORDED MAIL TO</p> <p>Name: A. Raymond Hamrick III Street Address: Musick, Peeler & Garrett City & State: One Wilshire Boulevard Los Angeles, CA 90017</p>	<p>RECORD: Saudi Trading International, Ltd</p> <p>BOOK 365 PAGE 823-825</p> <p>FILE 2950</p> <p>1984 DEC 27 AM 11:16</p> <p>BOOK 270146</p> <p>HERBERT L. BENTLEY WASHINGTON COUNTY RECORDER</p> <p>BY: <u>RB</u></p>
---	---

(SPACE ABOVE THIS LINE FOR RECORDER'S USE)

DEED TO MINING CLAIM
QUITCLAIM

THIS INDENTURE, made the 19th day of December, 1984
BETWEEN KANDIDO S.A. the party of the first part,

AND STANDARD GYPSUM U.S.A., INC., a Nevada corporation

WITNESSETH: That the said party Y of the first part, for and in consideration of the sum of Ten and 00/100 Dollars, lawful money of the United States of America, to YOU in hand paid by the said party Y of the second part, the receipt whereof is hereby acknowledged, has remised, released and forever quit-claimed, and by these presents do ES remise, release, and forever quitclaim, unto the said party of the second part, and to its heirs and assigns,

GYPSUM HILL PLACER MINING CLAIMS, Nos. 1 thru 35 (total 35 claims); and RIVERVIEW PLACER CLAIMS, Nos. 1 thru 9 (total 9 claims); total 44 claims, all situated in Washington County, State of Utah, as shown in Exhibit "A" attached hereto and made a part hereof.

TOGETHER with all the Dips, Spurs and Angles, and also all the minerals, metals, ores, gold and silver bearing quartz, rock and earth and all other minerals therein; and all the rights, privileges and franchises thereto incident, appendant and appurtenant, or therewith usually had and enjoyed; and also, all and singular, the tenements, hereditaments and appurtenances thereunto belonging, or in any wise appertaining, the rents, issues and profits thereof; and also the estate, right, title, interest, property possession, claim and demand whatsoever, as well in law as in equity, of the said party Y of the first part, of, in or to the said premises, and every part and parcel thereto with the appurtenances,

NONE

To HAVE AND TO HOLD, all and singular the said premises, together with the appurtenances and privileges thereunto incident, unto said party Y of the second part.

IN WITNESS WHEREOF, the said party Y of the first part has hereunto set its hand and seal the day and year first above written.

Robert J. Voigt
Robert Voigt
President, Kandido S.A.

State of California
County of Los Angeles

} ss.

On this the 26 day of December, 1984, before me.

Ruby Gill

the undersigned Notary Public, personally appeared

Robert Voigt

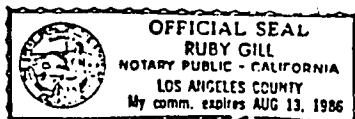
Robert J. Voigt

personally known to me

proved to me on the basis of satisfactory evidence to be the person(s) who executed the within instrument as

President or on behalf of the corporation therein named, and acknowledged to me that the corporation executed it

WITNESS my hand and official seal.



823

Ruby Gill
Notary's Signature

RECEIVED
BLM. AZ STATE OFFICE
JAN 08 1987
7:45 AM
PHOENIX, ARIZONA

"Postmarked timely"
270146

EXHIBIT "A"

Gypsum Hills Placer Claims - Continued

Washington County, State of Utah

Recorded, Book Page

#25- NE 1/4 Sec. 14, T. 43 S. R. 17 W, S.L.B.M.	S-37.....209
#26- NE 1/4 Sec. 18, T. 43 S. R. 16 W, S.L.B.M.	S-37.....210
#27- SE 1/4 Sec. 18, T. 43 S. R. 16 W, S.L.B.M.	S-37.....211
#28- SW 1/4 Sec. 18, T. 43 S. R. 16 W, S.L.B.M.	S-37.....212
#29- NW 1/4 Sec. 18, T. 43 S. R. 16 W, S.L.B.M.	S-37.....213
#30- NE 1/4 Sec. 10, T. 43 S. R. 17 W, S.L.B.M.	261.....539
#31- SE 1/4 Sec. 14, T. 43 S. R. 17 W, S.L.B.M.	S-38.....236
#32- SW 1/4 Sec. 14, T. 43 S. R. 17 W, S.L.B.M.	S-38.....237
#33- NW 1/4 Sec. 14, T. 43 S. R. 17 W, S.L.B.M.	S-38.....238
#34- NE 1/4 Sec. 15, T. 43 S. R. 17 W, S.L.B.M.	S-38.....239
#35- SE 1/4 Sec. 15, T. 43 S. R. 17 W, S.L.B.M.	S-38.....240

RECEIVED
BLM. AZ STATE OFFICE
JAN 08 1987
7:45 A.M.
PHOENIX, ARIZONA

Riverview Placer Claims:

Washington County, State of Utah

Recorded, Book Page

#-1- SE 1/4 Sec. 20, T. 43 S. R. 16 W, S.L.B.M.	S-38.....91
#-2- SW 1/4 Sec. 20, T. 43 S. R. 16 W, S.L.B.M.	S-38.....92
#-3- NW 1/4 Sec. 20, T. 43 S. R. 16 W, S.L.B.M.	S-38.....93
#-4- NE 1/4 Sec. 19, T. 43 S. R. 16 W, S.L.B.M.	S-38.....94
#-5- SE 1/4 Sec. 19, T. 43 S. R. 16 W, S.L.B.M.	S-38.....95
#-6- SW 1/4 Sec. 19, T. 43 S. R. 16 W, S.L.B.M.	S-38.....96
#-7- NW 1/4 Sec. 19, T. 43 S. R. 16 W, S.L.B.M.	S-38.....97
#-8- NE 1/4 Sec. 24, T. 43 S. R. 17 W, S.L.B.M.	S-38.....98
#-9- SE 1/4 Sec. 24, T. 43 S. R. 17 W, S.L.B.M.	S-38.....99

825

RECEIVED
BLM. AZ STATE OFFICE "Postmarked timely"

JAN 08 1987

7:45 AM
PHOENIX, ARIZONA

270146

EXHIBIT "A"

Gypsum Hill Placer Claims:

Washington County, State of Utah

	Recorded, Book Page
#1- NE 1/4 Sec. 33, T. 42 S. R. 17 W, S.L.B.M.	S-37.....185
#2- SE 1/4 Sec. 33, T. 42 S. R. 17 W, S.L.B.M.	S-37.....186
#3- SW 1/4 Sec. 33, T. 42 S. R. 17 W, S.L.B.M.	S-37.....187
#4- NW 1/4 Sec. 33, T. 42 S. R. 17 W, S.L.B.M.	S-37.....188
#5- NE 1/4 Sec. 4, T. 43 S. R. 17 W, S.L.B.M.	S-37.....189
#6- SE 1/4 Sec. 4, T. 43 S. R. 17 W, S.L.B.M.	S-37.....190
#7- SW 1/4 Sec. 4, T. 43 S. R. 17 W, S.L.B.M.	S-37.....191
#8- NW 1/4 Sec. 4, T. 43 S. R. 17 W, S.L.B.M.	S-37.....192
#9- N 1/2 of N 1/2 Sec. 9, T. 43 S. R. 17 W, S.L.B.M.	S-37.....193
#10- NE 1/4 Sec. 3, T. 43 S. R. 17 W, S.L.B.M.	S-37.....194
#11- SE 1/4 Sec. 3, T. 43 S. R. 17 W, S.L.B.M.	S-37.....195
#12- SW 1/4 Sec. 3, T. 43 S. R. 17 W, S.L.B.M.	S-37.....196
#13- NW 1/4 Sec. 3, T. 43 S. R. 17 W, S.L.B.M.	S-37.....197
#14- NE 1/4 Sec. 11, T. 43 S. R. 17 W, S.L.B.M.	S-37.....198
#15- SE 1/4 Sec. 11, T. 43 S. R. 17 W, S.L.B.M.	S-37.....199
#16- SW 1/4 Sec. 11, T. 43 S. R. 17 W, S.L.B.M.	S-37.....200
#17- NW 1/4 Sec. 11, T. 43 S. R. 17 W, S.L.B.M.	S-37.....201
#18- SE 1/4 Sec. 12, T. 43 S. R. 17 W, S.L.B.M.	S-37.....202
#19- SW 1/4 Sec. 12, T. 43 S. R. 17 W, S.L.B.M.	S-37.....203
#20- NW 1/4 Sec. 12, T. 43 S. R. 17 W, S.L.B.M.	S-37.....204
#21- NE 1/4 Sec. 13, T. 43 S. R. 17 W, S.L.B.M.	S-37.....205
#22- SE 1/4 Sec. 13, T. 43 S. R. 17 W, S.L.B.M.	S-37.....206
#23- SW 1/4 Sec. 13, T. 43 S. R. 17 W, S.L.B.M.	S-37.....207
#24- NW 1/4 Sec. 13, T. 43 S. R. 17 W, S.L.B.M.	S-37.....208

824

TRANSAMERICAN MINERALS, LTD.

Gypsum Mining Claims

"Postmarked timely"

Snow Flake Gypsum Placer Claims

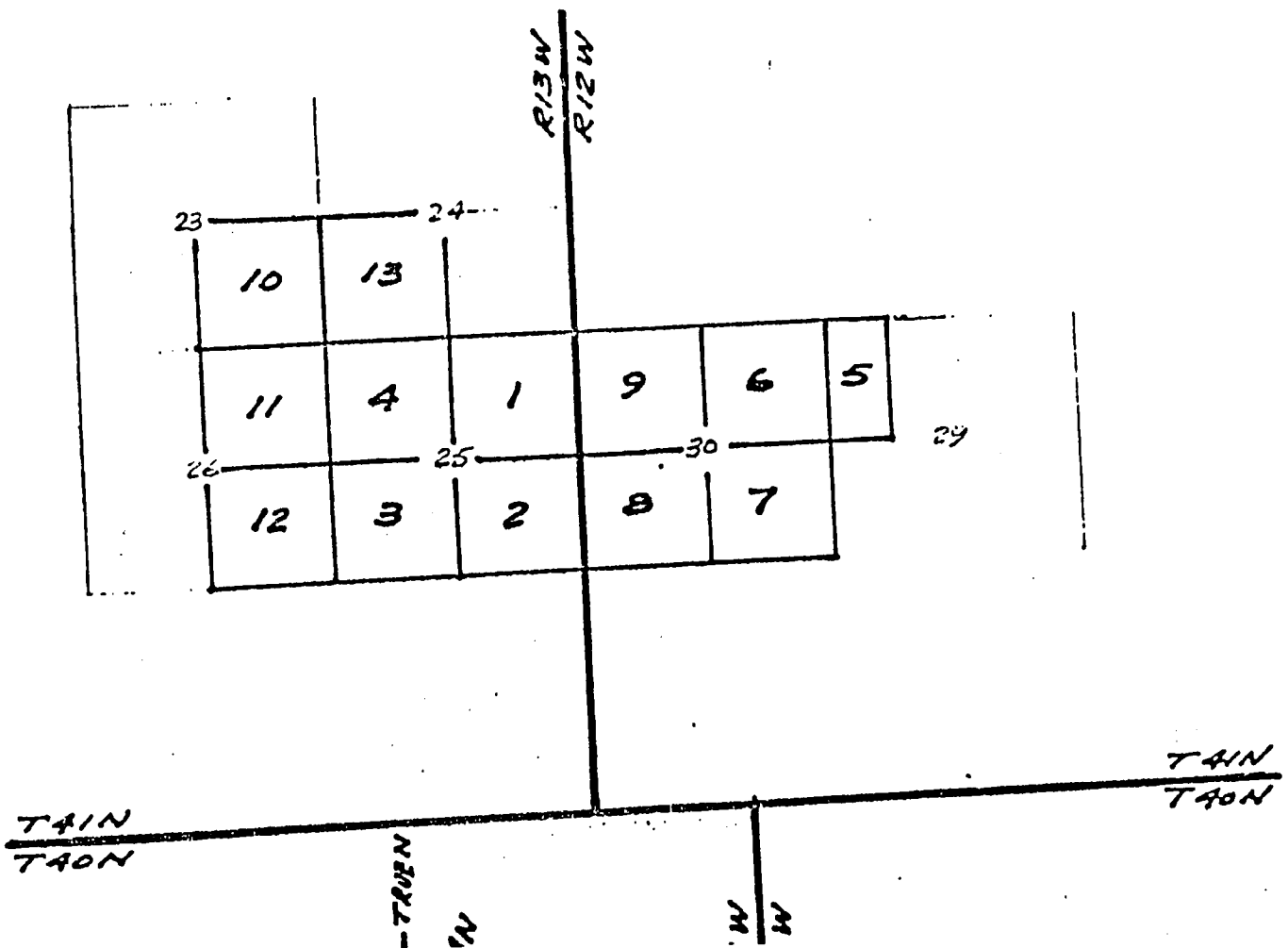
Mohave County, State of Arizona

Claim Number

BLM Serial Numbers

1.....	A MC 110305
2.....	A MC 110306
3.....	A MC 110307
4.....	A MC 110308
5.....	A MC 110309
6.....	A MC 110310
7.....	A MC 110311
8.....	A MC 110312
9.....	A MC 110313
10.....	A MC 110314
11.....	A MC 110315
12.....	A MC 110316
13.....	A MC 110317

RECEIVED
BLM. AZ STATE OFFICE
JAN 08 1987
7:45 A.M.
PHOENIX, ARIZONA



"Postmarked timely"

Mojave County, State of Arizona

Snow Flake Placer Claims:

	Recorded, Book Page
#-1- NE ¼ Sec. 25, T. 41 N, R. 13 W, S.R.B.M.	651.....440-441
#-2- SE ¼ Sec. 25, T. 41 N, R. 13 W, S.R.B.M.	651.....442
#-3- SW ¼ Sec. 25, T. 41 N, R. 13 W, S.R.B.M.	651.....443
#-4- NW ¼ Sec. 25, T. 41 N, R. 13 W, S.R.B.M.	651.....444
#-5- W½NW¼ Sec. 29, T. 41 N, R. 12 W, S.R.B.M.	651.....445
#-6- NE ¼ Sec. 30, T. 41 N, R. 12 W, S.R.B.M.	651.....446
#-7- SE ¼ Sec. 30, T. 41 N, R. 12 W, S.R.B.M.	651.....447
#-8- SW ¼ Sec. 30, T. 41 N, R. 12 W, S.R.B.M.	651.....448
#-9- NW ¼ Sec. 30, T. 41 N, R. 12 W, S.R.B.M.	651.....449
#10- SE ¼ Sec. 23, T. 41 N, R. 13 W, S.R.B.M.	651.....450
#11- NE ¼ Sec. 26, T. 41 N, R. 13 W, S.R.B.M.	651.....451
#12- SE ¼ Sec. 26, T. 41 N, R. 13 W, S.R.B.M.	651.....452
#13- SW ¼ Sec. 24, T. 41 N, R. 13 W, S.R.B.M.	651.....453

RECEIVED
B.L.M. AZ STATE OFFICE
JAN 08 1987
7:45 A.M.
PHOENIX, ARIZONA

RECEIVED
BLM. AZ STATE OFFICE

JAN 08 1987

"Postmarked timely"

Snow Flake Placer Claims:

7:45 A.M.
PHOENIX, ARIZONA

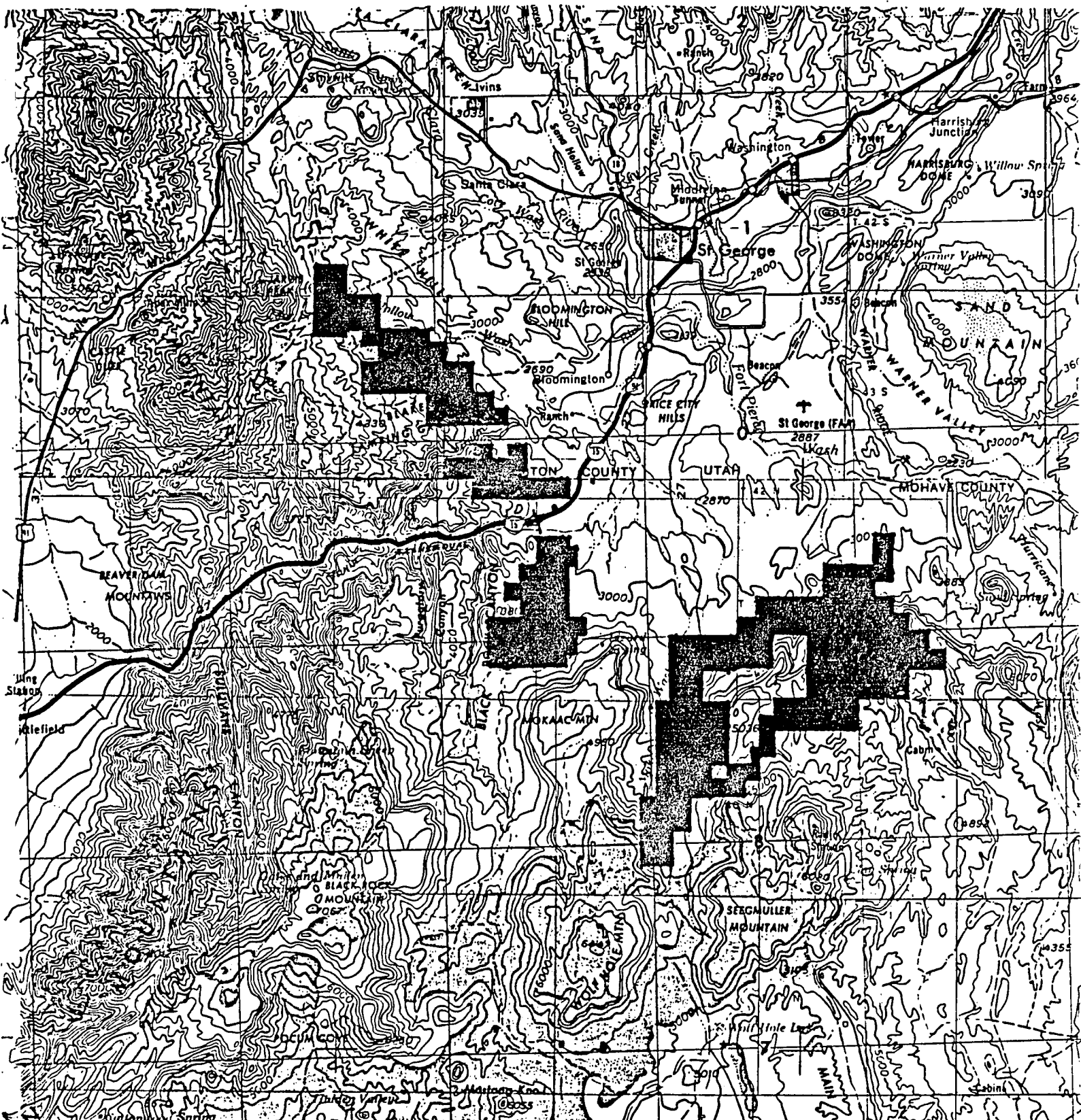
Mojave County, State of Arizona

	<u>Recorded, Book Page</u>	<u>BLM Serial Numbers</u>
Claim No. 1	651.....440-441	A MC 110305
Claim No. 2	651.....442	A MC 110306
Claim No. 3	651.....443	A MC 110307
Claim No. 4	651.....444	A MC 110308
Claim No. 5	651.....445	A MC 110309
Claim No. 6	651.....446	A MC 110310
Claim No. 7	651.....447	A MC 110311
Claim No. 8	651.....448	A MC 110312
Claim No. 9	651.....449	A MC 110313
Claim No. 10	651.....450	A MC 110314
Claim No. 11	651.....451	A MC 110315
Claim No. 12	651.....452	A MC 110316
Claim No. 13	651.....453	A MC 110317

Tip Top Gypsum Placer Claims:

Mojave County, State of Arizona

	<u>Recorded, Book Page</u>	<u>BLM Serial Numbers</u>
Claim No. 1	5-R.....196	A MC 74026
Claim No. 2	5-R.....197	A MC 74027
Claim No. 3	5-R.....198	A MC 74028
Claim No. 4	5-R.....199	A MC 74029
Claim No. 5	5-R.....200	A MC 74030
Claim No. 6	5-R.....201	A MC 74031
Claim No. 7	5-R.....202	A MC 74032



"Postmarked timely"

GEOGRAPHICAL LOCATION OF CLAIMS IN UTAH AND A


RECEIVED

B.L.M. AZ STATE OFFICE

JAN 08 1987

7:45 AM

PHOENIX, ARIZONA



CONTOUR INTERVAL 200 FEET
 WITH SUPPLEMENTARY CONTOURS AT 100 FOOT INTERVALS
 TRANSVERSE MERCATOR PROJECTION

FEDERAL EXPRESS

QUESTIONS? CALL 800-238-5355 TOLL FREE.

AIRBILL NUMBER

1894611003

DATE
12/29/86

AIRBILL NUMBER
1894611003

RECEIVED
DISTRICT OFFICE
LM

From (Your Name) ALEXANDER HOLDINGS INC		Your Phone Number (Very Important) 208 3464280		To (Recipient's Name) William Lamb		Recipient's Phone Number (Very Important) ()	
Company EDWARD ALEXANDER ASSOC INC		Department/Floor No.		Company B.L.M		Department/Floor No. ST. GEORGE, UTAH	
Street Address 3823 S. MARYLAND PARKWAY #2				Exact Street Address (Use of P.O. Boxes or P.O. Zip Codes Will Delay Delivery And Result in Extra Charge.) 176 E. TABERNALE			
City LAS VEGAS		State NEV		City ST. GEORGE UT		State UT	
ZIP * Zip Code Required For Correct Invoicing 89109		ZIP Street Address Zip Required (No P.O. Box * Zip Code) 84170					

3 YOUR BILLING REFERENCE INFORMATION (FIRST 22 CHARACTERS WILL APPEAR ON INVOICE.)

Postmarked timely

PAYMENT Bill Sender Bill Recipient's FedEx Acct. No. Bill 3rd Party FedEx Acct. No. Bill Credit Card Cash

H HOLD FOR PICK-UP AT THIS FEDERAL EXPRESS LOCATION:
Street Address (See Service Guide or Call 800-238-5355)

City _____ State _____

ZIP * Zip Code of Street Address Required _____

4 SERVICES CHECK ONE BOX

1 **PRIORITY 1** Overnight Delivery Using Your Packaging
 OVERNIGHT LETTER (Our Packaging) 9 1/2" x 12 1/2"

2 **OVERNIGHT DELIVERY USING OUR PACKAGING**
 Courier-Pak Overnight Envelope 12" x 15 1/2"
 Overnight Box 12 1/2" x 17 1/2" x 3" A
 Overnight Tube 38" x 6" x 6" B

3 **STANDARD AIR** Delivery not later than second business day

SERVICE COMMITMENT
 PRIORITY 1 - Delivery is scheduled early next business morning in most locations. It may take two or more business days if the destination is outside our primary service areas.
 STANDARD AIR - Delivery is generally next business day or not later than second business day. It may take three or more business days if the destination is outside our primary service areas.

4 **DELIVERY AND SPECIAL HANDLING CHECK SERVICES REQUIRED**

1 **HOLD FOR PICK-UP** (Fall in Section H at right)

2 **DELIVER WEEKDAY**

3 **DELIVER SATURDAY** (Extra charge)

4 **RESTRICTED ARTICLES SERVICE** (P-1 and Standard Air Packages only, Extra charge)

5 **CONSTANT SURVEILLANCE SERVICE (CSS)** (Extra charge) (Do Not Complete Section 5)

6 **DRY ICE** _____ Lbs.

7 **OTHER SPECIAL SERVICE** _____

8

9 **SATURDAY PICK-UP** (Extra charge)

10

PACKAGES	WEIGHT	YOUR DECLARED VALUE	OVER SIZE
	LBS		
	LBS		
	LBS		
Total	Total	Total	

Received At:
 1 Regular Stop
 2 On-Call Stop
 3 Drop Box
 4 B.S.C.
 5 Station

Federal Express Corp. Employee No. 3200

Emp. No. _____ Date _____

Cash Received **RECEIVED**

Return Shipment

Third Party _____

Street Address
ALL AT STATE OFFICE

City _____ State _____ Zip _____

Received By: **JAN 8 1987**
7:45 AM
PHOENIX, ARIZONA

X

Date/Time Received _____ FedEx Employee Number _____

5 Sender authorizes Federal Express to deliver this shipment without obtaining a delivery signature and shall indemnify and hold harmless Federal Express from any claims resulting therefrom.

Release Signature: _____

Date/Time For Federal Express Use
12/29/86

Federal Express Use	
Base Charge	
Declared Value Charge	
Origin Agent Charge	
Other	
Total Charges	
PART #2041738900	
FEC-S-750-40/25	
REVISION DATE 7/86	
PRINTED U.S.A.	

RECIPIENT'S COPY

TERMS AND CONDITIONS

DEFINITIONS

On this Airbill, we, our and us refer to Federal Express Corporation, its employees and agents. You and your refer to the sender, its employees and agents.

AGREEMENT TO TERMS

By giving us your package to deliver, you agree to all the terms on this Airbill and in our current Service Guide, which is available on request. No one is authorized to alter or modify the terms of our Agreement.

RESPONSIBILITY FOR PACKAGING AND COMPLETING AIRBILL

You are responsible for adequately packaging your goods and for properly filling out this Airbill. Because the number of packages and weight per package are critical to our ability to correctly bill you, any omission of this information from this Airbill will result in a billing based on our best estimate of the number of packages received from you and an estimated "default" weight per package, as determined and periodically adjusted by us.

AIR TRANSPORTATION TAX INCLUDED

Our basic rate includes a federal tax required by Internal Revenue Code Section 4271 on the air transportation portion of this service.

LIMITATIONS ON OUR LIABILITY

Our liability for loss or damage to your package is limited to your actual damages of \$100, whichever is less, unless you pay for and declare a higher value. We do not carry cargo liability insurance, but you may pay thirty cents for each additional \$100 of declared value. If you declare a higher value and pay the additional charge, our liability will be the lesser of your declared value or the actual value of your package.

Our liability for delays not caused by your negligence shall be limited to a refund of your delivery charges.

We won't be liable for your acts or omissions, including but not limited to improper or insufficient packing, securing, marking or addressing, or for the acts or omissions of the recipient or anyone else with an interest in the package. Also, we won't be liable if you or the recipient violates any of the terms of our agreement.

Finally, we won't be liable for loss or damage or delay caused by events we cannot reasonably foresee or control, including but not limited to acts of God, perils of the air, weather conditions, mechanical delays, acts of public enemies, war, strikes, civil commotions, or acts or omissions of public authorities (including customs and quarantine officials) with actual or apparent authority.

WE WON'T BE LIABLE IN ANY CASE FOR INCIDENTAL, CONSEQUENTIAL OR SPECIAL DAMAGES, WHETHER OR NOT WE KNEW THAT SUCH DAMAGES MIGHT BE INCURRED.

DECLARED VALUE LIMITS

The highest declared value we allow is \$25,000 per package unless your package contains items of "extraordinary value," in which case the highest declared value we allow is \$500. Items of "extraordinary value" include artwork, jewelry, furs, money, precious metals, negotiable instru-

ments, and other items listed in our current Service Guide.

If you send more than one package on this Airbill, you may fill in the total declared value for all packages, not to exceed \$25,000 per package. (Example: 5 packages can have a total declared value of up to \$125,000.)

However, if more than one package is shipped on this airbill, our liability for loss or damage will be limited to the total declared value (not to exceed \$25,000 per package), regardless of the number of packages lost or damaged. You have the responsibility of proving the actual loss or damage.

FILING A CLAIM

ALL CLAIMS MUST BE MADE BY YOU IN WRITING:

- WITHIN 15 DAYS AFTER WE DELIVER YOUR PACKAGE IF YOUR CLAIM RESULTS FROM SHORTAGE, DAMAGE OR DELAY; OR
- WITHIN 180 DAYS AFTER WE ACCEPT YOUR PACKAGE IF YOUR CLAIM RESULTS FROM NON-DELIVERY

We'll consider your claim filed if you call and notify our Customer Service Department at 800/238-5355 and notify us in writing as soon as possible.

Within 90 days after you notify us of your claim, you must send us all relevant information about it. We are not obligated to act on any claim until you have paid all transportation charges, and you may not deduct the amount of your claim from those charges.

If the recipient accepts your package without noting any damage on the delivery record, we will assume that the package was delivered in good condition. In order for us to process your claim, you must, to the extent possible, make the original shipping cartons and packing available for inspection.

Claims for overcharges and refunds must be made in writing within 12 months of the billing date.

RIGHT TO INSPECT

We may, at our option, open and inspect your packages prior to or after you give them to us to deliver.

NO C.O.D. SERVICES

We don't provide C.O.D. services. If you send a package C.O.D. by mistake, we'll deliver the package and bill our charges to the recipient.

RESPONSIBILITY FOR PAYMENT

Even if you give us different payment instructions, you will always be primarily responsible for all delivery costs, as well as any costs we may incur in either returning your package to you or warehousing it pending disposition.

QUALIFIED ACCEPTANCE

We reserve the right to reject a shipment after acceptance and prior to the performance of any portion of the transportation services, when such shipment would be likely to cause damage or delay to other shipments, equipment or personnel, or if the transportation of which is prohibited by law or is in violation of any rules contained in this Airbill or our Service Guide.

110305
74024
74058
74146
Eji

86-52702

REC'D
RECORDED IN OFFICIAL RECORDS
OF MOHAVE COUNTY, ARIZONA
DEC 23 '86 - 3 50 PM
Joan McCull, County Recorder
FEL 9/24/86 PGS 185

Recording requested by and
when recorded mail to:

Standard Gypsum U.S.A., Inc.
1500 East Tropicana
Suite 110
Las Vegas, Nevada 89119

RECEIVED
B.L.M. AZ STATE OFFICE

STATE OF ARIZONA)
)ss.
COUNTY OF MOHAVE)

JAN 2 - 1987
7:45 A.M.
PHOENIX, ARIZONA

AFFIDAVIT OF
ANNUAL LABOR
AND IMPROVEMENTS
"Postmarked timely"

The undersigned, being duly sworn states:

1. He is a citizen of the United States of America and more than eighteen years of age, resides in the City of Las Vegas, County of Clark, State of Nevada, and is personally acquainted with the mining claims which are described in Exhibit A which is annexed hereto and incorporated herein by reference.

2. At least Three Thousand Three Hundred Dollars (\$3,300) worth of labor or improvements was performed or made during the annual assessment year beginning at noon on September 1, 1985, and ending at noon on September 1, 1986, upon or for the benefit of the following listed placer mining claims comprising a contiguous group of claims located in the County of Mohave, State of Arizona: Snow Flake Placer Claims Nos. 1 through 13, and Gypsum City Placer Claims Nos. 1 through 20. The names and location of such claims, the Bureau of Land Management numbers assigned to them and the book and page in the records of the County of Mohave, State of Arizona, where the location notices for such claims are recorded are set forth in Exhibit A annexed hereto.

BOOK 1278 PAGE 681

3. The labor or improvements consisted of: road work and sampling.

4. The persons who performed the labor or improvements are identified as follows:

- Gilbert Development Company
- Baugh Owyang
- Barry Schreiber

5. Said labor or improvements were made at the request of Standard Gypsum U.S.A., Inc. and for the benefit of Standard Gypsum U.S.A., Inc.

6. Such labor or improvements were made by and at the expense of Standard Gypsum U.S.A., Inc. to comply with the laws of the United States of America pertaining to assessment work.

Dated: December 23, 1986.

By: *C. G. Scroggins*
 C. G. Scroggins
 Vice-President
 Standard Gypsum U.S.A., Inc.

Postmarked timely

RECEIVED
B.L.M. AZ STATE OFFICE

JAN 2 - 1987

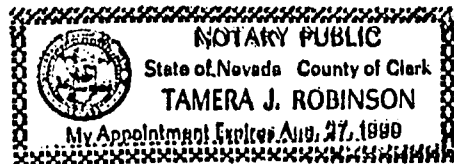
7:45 A.M.
PHOENIX, ARIZONA

Subscribed and sworn to before me this 23 day of December, 1986.

Tamera J. Robinson
Notary Public

My commission expires:

Aug. 27, 1990



ANNUAL PROOF OF LABOR

EXHIBIT A

Name of Claim and BLM Serial Number

Section, Township and Range Within Meridian

Location Notice
Book.....Page

Snow Flake Placer Claims:
Mohave County, State of Arizona

BOOK 1276 PAGE 683

- Claim Number 1 - A MC 110305
- " 2 - A MC 110306
- " 3 - A MC 110307
- " 4 - A MC 110308
- " 5 - A MC 110309
- " 6 - A MC 110310
- " 7 - A MC 110311
- " 8 - A MC 110312
- " 9 - A MC 110313
- " 10 - A MC 110314
- " 11 - A MC 110315
- " 12 - A MC 110316
- " 13 - A MC 110317

- NE 1/4 Sec. 25, T. 41 N, R. 13 W, S.R.B.M.
- SE 1/4 Sec. 25, T. 41 N, R. 13 W, S.R.B.M.
- SW 1/4 Sec. 25, T. 41 N, R. 13 W, S.R.B.M.
- 1/4 NW 1/4 Sec. 25, T. 41 N, R. 13 W, S.R.B.M.
- 1/4 NW 1/4 Sec. 29, T. 41 N, R. 12 W, S.R.B.M.
- NE 1/4 Sec. 30, T. 41 N, R. 12 W, S.R.B.M.
- SE 1/4 Sec. 30, T. 41 N, R. 12 W, S.R.B.M.
- SW 1/4 Sec. 30, T. 41 N, R. 12 W, S.R.B.M.
- 1/4 NW 1/4 Sec. 30, T. 41 N, R. 12 W, S.R.B.M.
- SE 1/4 Sec. 23, T. 41 N, R. 13 W, S.R.B.M.
- NE 1/4 Sec. 26, T. 41 N, R. 13 W, S.R.B.M.
- SE 1/4 Sec. 26, T. 41 N, R. 13 W, S.R.B.M.
- SW 1/4 Sec. 24, T. 41 N, R. 13 W, S.R.B.M.

- 651.....440-441
- 651.....442
- 651.....443
- 651.....444
- 651.....445
- 651.....446
- 651.....447
- 651.....448
- 651.....449
- 651.....450
- 651.....451
- 651.....452
- 651.....453

RECEIVED
BLM, AZ STATE OFFICE
JAN 2 - 1987
7:45 A.M.
PHOENIX, ARIZONA

"Postmarked timely"

ANNUAL PROOF OF LABOR

EXHIBIT A

Name of Claim and BLM Serial Number

Section, Township and Range Within Meridian

Location Notice
Book.....Page

Gypsum City Placer Claims:
 Mohave County, State of Arizona

<u>Name of Claim and BLM Serial Number</u>	<u>Section, Township and Range Within Meridian</u>	<u>Location Notice</u> <u>Book.....Page</u>
Claim Number ✓ 1 - A MC 74024	SW ¼ NW ¼ Sec. 8, T. 41 N, R. 12 W, S.R.B.M.	5R.....77
" ✓ 2 - A MC 74025	W ½ SW ½ Sec. 8, T. 41 N, R. (amended 40 acres) 2 W, S.R.B.M.	5R.....78
" 3 - A MC 74058	SE ¼ Sec. 7, T. 41 N, R. (amended 80 acres) 12 W, S.R.B.M.	5R.....79
" 4 - A MC 74059	SW ¼ Sec. 7, T. 41 N, R. 12 W, S.R.B.M.	5R.....80
" 5 - A MC 74060	NE ¼ Sec. 18, T. 41 N, R. 12 W, S.R.B.M.	5R.....81
" 6 - A MC 74061	SE ¼ Sec. 18, T. 41 N, R. 12 W, S.R.B.M.	5R.....82
" 7 - A MC 74062	SW ¼ Sec. 18, T. 41 N, R. 12 W, S.R.B.M.	5R.....83
" 8 - A MC 74063	NW ¼ Sec. 18, T. 41 N, R. 12 W, S.R.B.M.	5R.....84
" 9 - A MC 74064	NE ¼ Sec. 19, T. 41 N, R. 12 W, S.R.B.M.	5R.....85
" 10 - A MC 74065	SE ¼ Sec. 19, T. 41 N, R. 12 W, S.R.B.M.	5R.....86
" 11 - A MC 74066	SW ¼ Sec. 19, T. 41 N, R. 12 W, S.R.B.M.	5R.....87
" 12 - A MC 74067	NE ¼ Sec. 19, T. 41 N, R. 12 W, S.R.B.M.	5R.....88
" 13 - A MC 74068	SW ¼ Sec. 20, T. 41 N, R. 12 W, S.R.B.M.	5R.....89
" ✓ 14 - A MC 74069	SE ¼ Sec. 24, T. 41 N, R. 13 W, S.R.B.M.	5R.....90

BOOK 1276 PAGE 684

"Postmarked timely"
 7:45 A.M.
 PHOENIX, ARIZONA

JAN 2 - 1987

RECEIVED
 B.L.M. AZ STATE OFFICE

ANNUAL PROOF OF LABOR

EXHIBIT A

Name of Claim and BLM Serial Number

Gypsum City Placer Claims, continued:
Mohave county, State of Arizona

Claim Number 15 - A MC 74070-
" 16 - A MC 74071-
" 17 - A MC 74072-
" ✓ 18 - A MC 74073-
" ✓ 19 - A MC 74146-
" ✓ 20 - A MC 74147-

Section, Township and Range Within Meridian

NE ¼ Sec. 24, T. 41 N, R. 13 W, S.R.B.M.
SE ¼ Sec. 13, T. 41 N, R. 13 W, S.R.B.M.
SW ¼ Sec. 13, T. 41 N, R. 13 W, S.R.B.M.
NE ¼ Sec. 13, T. 41 N, R. 13 W, S.R.B.M.
NE ¼ Sec. 7, T. 41 N, R. 12 W, S.R.B.M.
NW ¼ Sec. 7, T. 41 N, R. 12 W, S.R.B.M.

Location Notice
Book.....Page

5R.....91
5R.....92
5R.....93
5R.....94
5R.....198
5R.....199

BOOK 1276 PAGE 685

"Postmarked timely"

RECEIVED
B.L.M. AZ STATE OFFICE
JAN 2 - 1987
7:45 A.M.
PHOENIX, ARIZONA

74022 }
74026 }
74074 }
74148 }
EP

FEE # 86-52699

RECORDED IN OFFICIAL RECORDS
OF MOHAVE COUNTY, ARIZONA
DEC 23 '86 - 3 59 PM
Joan McCall, County Recorder
FEE 17.50 PGS 18/10

Recording requested by and
when recorded mail to:

Ret

Standard Gypsum U.S.A., Inc.
1500 East Tropicana
Suite 110
Las Vegas, Nevada 89119

RECEIVED
B.L.M. AZ STATE OFFICE

STATE OF ARIZONA)
)ss.
COUNTY OF MOHAVE)

JAN 2 - 1987
7:45 A.M.
PHOENIX, ARIZONA

AFFIDAVIT OF
ANNUAL LABOR
AND IMPROVEMENTS
"Postmarked timely"

The undersigned, being duly sworn states:

1. He is a citizens of the United States of America and more than eighteen years of age, resides in the City of Las Vegas, County of Clark, State of Nevada, and is personally acquainted with the mining claims which are described in Exhibit A which is annexed hereto and incorporated herein by reference.

2. At least Ten Thousand Eight Hundred Dollars (\$10,800) worth of labor or improvements was performed or made during the annual assessment year beginning at noon on September 1, 1985, and ending at noon on September 1, 1986, upon or for the benefit of the following listed placer mining claims comprising a contiguous group of claims located in the County of Mohave, State of Arizona: Tip Top Gypsum Placer Claims Nos. 1 through 24 and 5A and 5B; Gypsum Town Placer Claims Nos. 1 through 35 and 45 through 53; Gypsum Hills Placer Claims Nos. 1 through 23; and Gypsum Dome Placer Claims Nos. 9 through 23. The names and location of such claims, the Bureau of Land Management numbers assigned to them and the book and page in the records of the County of Mohave, State of Arizona, where the location notices for such claims are recorded are set forth in Exhibit A Annexed hereto.

BOOK 1278 PAGE 663

ANNUAL PROOF OF LABOR

EXHIBIT A

Name of Claim and BLM Serial Number

Section, Township and Range Within Meridian

Location Notice
Book.....Page

Tip Top Gypsum Flacer Claims:
Mohave County, State of Arizona

BOOK 1270 PAGE 665

Claim Number	1 - A MC 74026-
"	2 - A MC 74027-
"	3 - A MC 74028-
"	4 - A MC 74029-
"	5 - A MC 74030-
"	6 - A MC 74031-
"	7 - A MC 74032-
"	8 - A MC 74033-
"	9 - A MC 74034-
"	10 - A MC 74035-
"	11 - A MC 74036-
"	12 - A MC 74037-
"	13 - A MC 74038-
"	14 - A MC 74039-

PHOENIX, ARIZONA
7:45 A.M.

JAN 2 - 1987

BLM, AZ STATE OFFICE

Postmarked timely
RECEIVED

SE1/4 Sec. 14, T. 40 N, R. 12 W, S.R.B.M.	5-R.....196
NE1/4 Sec. 13, T. 40 N, R. 12 W, S.R.B.M.	5-R.....197
SW1/4 Sec. 13, T. 40 N, R. 12 W, S.R.B.M.	5-R.....198
NW1/4 Sec. 13, T. 40 N, R. 12 W, S.R.B.M.	5-R.....199
NW1/4 Sec. 7, T. 40 N, R. 11 W, S.R.B.M.	5-R.....200
SW1/4 Sec. 6, T. 40 N, R. 11 W, S.R.B.M.	5-R.....201
SE1/4 Sec. 6, T. 40 N, R. 11 W, S.R.B.M.	5-R.....202
NE1/4 Sec. 6, T. 40 N, R. 11 W, S.R.B.M.	5-R.....203
NE1/4 Sec. 5, T. 40 N, R. 11 W, S.R.B.M.	5-R.....204
SE1/4 Sec. 5, T. 40 N, R. 11 W, S.R.B.M.	5-R.....205
SW1/4 Sec. 5, T. 40 N, R. 11 W, S.R.B.M.	5-R.....206
NW1/4 Sec. 5, T. 40 N, R. 11 W, S.R.B.M.	5-R.....207
NE1/4 Sec. 4, T. 40 N, R. 11 W, S.R.B.M.	5-R.....208
SE1/4 Sec. 4, T. 40 N, R. 11 W, S.R.B.M.	5-R.....209

3. The labor or improvements consisted of: road work and sampling.


4. The persons who performed the labor or improvements are identified as follows:

Gilbert Development Company
Baugh Owyang - Consultant
Barry Schreiber

5. Said labor or improvements were made at the request of Standard Gypsum U.S.A., Inc. and for the benefit of Standard Gypsum U.S.A., Inc.

6. Such labor or improvements were made by and at the expense of Standard Gypsum U.S.A., Inc. to comply with the laws of the United States of America pertaining to annual assessment work.

Dated: December 23, 1986


By: 
C. G. Scroggins
Vice-President
Standard Gypsum U.S.A., Inc.

Subscribed and sworn to before me this 23 day of December, 1986.


Notary Public

My commission expires:

Aug. 27, 1990



BOOK 1276 PAGE 684

RECEIVED
B.L.M. AZ STATE OFFICE

JAN 2 - 1987

7:45 A.M.
PHOENIX, ARIZONA

"Postmarked timely"

ANNUAL PROOF OF LABOR

EXHIBIT A

Name of Claim and BLM Serial Number

Section, Township and Range Within Meridian

Location Notice
Book.....Page

Tip Top Gypsum Placer Claims, continued:
Mohave County, State of Arizona

BOOK 1276 PAGE 666

Claim Number 15 - A MC 74040	SW1 Sec. 4, T. 40 N, R. 11 W, S.R.B.M.	5-R.....210
" 16 - A MC 74041	NW1 Sec. 4, T. 40 N, R. 11 W, S.R.B.M.	5-R.....211
" 17 - A MC 74042	NE1 Sec. 33, T. 41 N, R. 11 W, S.R.B.M.	5-R.....212
" 18 - A MC 74043	SE1 Sec. 33, T. 41 N, R. 11 W, S.R.B.M.	5-R.....213
" 19 - A MC 74044	SW1 Sec. 33, T. 41 N, R. 11 W, S.R.B.M.	5-R.....214
" 20 - A MC 74045	NW1 Sec. 33, T. 41 N, R. 11 W, S.R.B.M.	5-R.....215
" 21 - A MC 74046	NE1 Sec. 34, T. 41 N, R. 11 W, S.R.B.M.	5-R.....216
" 22 - A MC 74047	SE1 Sec. 34, T. 41 N, R. 11 W, S.R.B.M.	5-R.....217
" 23 - A MC 74048	SW1 Sec. 34, T. 41 N, R. 11 W, S.R.B.M.	5-R.....218
" ✓ 24 - A MC 74049	NW1 Sec. 34, T. 41 N, R. 11 W, S.R.B.M.	5-R.....219
" ✓ 5A - A MC 74022	SE1 Sec. 12, T. 40 N, R. 12 W, S.R.B.M.	572.....593-594
" ✓ 5B - A MC 74023	SW1 Sec. 7, T. 40 N, R. 11 W, S.R.B.M.	572.....595-596

PHOENIX, ARIZONA
7:45 A.M.

JAN 2 - 1987

B.L.M. AZ STATE OFFICE

POSTAL SERVICE
"processed timely"

ANNUAL PROOF OF LABOR

EXHIBIT A

Name of Claim and SLP Serial Number

Gypsum Town Placer Claims:
Mohave County, State of Arizona

BOOK 1276 PAGE 667

- Claim Number 1 - A MC 74074
- " 2 - A MC 74075
- " 3 - A MC 74076
- " 4 - A MC 74077
- " 5 - A MC 74078
- " 6 - A MC 74079
- " 7 - A MC 74080
- " 8 - A MC 74081
- " 9 - A MC 74082
- " 10 - A MC 74083
- " 11 - A MC 74084
- ✓ 12 - A MC 74085
- ✓ 13 - A MC 74142
- " 14 - A MC 74143
- " 15 - A MC 74144
- ✓ 16 - A MC 74145

"Postmarked timely"

Section, Township and Range Within Meridian

Location Notice
500'.....Page

NE 1/4 Sec. 26, T. 41 N, R. 12 W, S.R.B.M.	50.....483
SE 1/4 Sec. 26, T. 41 N, R. 12 W, S.R.B.M.	50.....484
SW 1/4 Sec. 26, T. 41 N, R. 12 W, S.R.B.M.	50.....485
NW 1/4 Sec. 26, T. 41 N, R. 12 W, S.R.B.M.	50.....486
NE 1/4 Sec. 25, T. 41 N, R. 12 W, S.R.B.M.	50.....487
SE 1/4 Sec. 25, T. 41 N, R. 12 W, S.R.B.M.	50.....488
SW 1/4 Sec. 25, T. 41 N, R. 12 W, S.R.B.M.	50.....489
NW 1/4 Sec. 25, T. 41 N, R. 12 W, S.R.B.M.	50.....490
NE 1/4 Sec. 35, T. 41 N, R. 12 W, S.R.B.M.	50.....491
SE 1/4 Sec. 35, T. 41 N, R. 12 W, S.R.B.M.	50.....492
SW 1/4 Sec. 35, T. 41 N, R. 12 W, S.R.B.M.	50.....493
NW 1/4 Sec. 35, T. 41 N, R. 12 W, S.R.B.M.	50.....494
NE 1/4 Sec. 2, T. 40 N, R. 12 W, S.R.B.M.	60.....45
SE 1/4 Sec. 2, T. 40 N, R. 12 W, S.R.B.M.	60.....46
SW 1/4 Sec. 2, T. 40 N, R. 12 W, S.R.B.M.	60.....47
NW 1/4 Sec. 2, T. 40 N, R. 12 W, S.R.B.M.	60.....48

ANNUAL PROOF OF LABOR

EXHIBIT A

Name of Claim and BLM Serial Number

Gypsum Town Placer Claims, continued:
Yavapai County, State of Arizona

- Claim Number ✓ 17 - A MC 74086 ✓
- " 18 - A MC 74087 ✓
- " 19 - A MC 74088 ✓
- " 20 - A MC 74089 ✓
- " 21 - A MC 74090 ✓
- " 22 - A MC 74091 ✓
- " 23 - A MC 74092 ✓
- " 24 - A MC 74093 ✓
- " 25 - A MC 74094 ✓
- " 26 - A MC 74095 ✓
- " 27 - A MC 74096 ✓
- " 28 - A MC 74097 ✓
- " 29 - A MC 74098 ✓
- " 30 - A MC 74099 ✓
- " 31 - A MC 74100 ✓
- " ✓ 32 - A MC 74101 ✓

BOOK 1276 PAGE 668

"Postmarked timely"

JAN 2 - 1987

BLM AZ STATE OFFICE

RECEIVED

7:45 A.M.

PHOENIX, ARIZONA

Section, Township and Range Within Meridian

Location Notice
Book.....Page

NE 1/4 Sec. 11, T. 40 N, R. 12 W, S.R.B.M.	5Q.....495
SE 1/4 Sec. 11, T. 40 N, R. 12 W, S.R.B.M.	5Q.....496
SW 1/4 Sec. 11, T. 40 N, R. 12 W, S.R.B.M.	5Q.....497
NW 1/4 Sec. 11, T. 40 N, R. 12 W, S.R.B.M.	5Q.....498
NW 1/4 Sec. 14, T. 40 N, R. 12 W, S.R.B.M.	5Q.....499
NE 1/4 Sec. 15, T. 40 N, R. 12 W, S.R.B.M.	5Q.....500
SE 1/4 Sec. 15, T. 40 N, R. 12 W, S.R.B.M.	5R.....1
SW 1/4 Sec. 15, T. 40 N, R. 12 W, S.R.B.M.	5R.....2
NW 1/4 Sec. 15, T. 40 N, R. 12 W, S.R.B.M.	5R.....3
NE 1/4 Sec. 21, T. 40 N, R. 12 W, S.R.B.M.	5R.....4
SE 1/4 Sec. 21, T. 40 N, R. 12 W, S.R.B.M.	5R.....5
NE 1/4 Sec. 22, T. 40 N, R. 12 W, S.R.B.M.	5R.....6
SE 1/4 Sec. 22, T. 40 N, R. 12 W, S.R.B.M.	5R.....7
SW 1/4 Sec. 22, T. 40 N, R. 12 W, S.R.B.M.	5R.....8
NW 1/4 Sec. 22, T. 40 N, R. 12 W, S.R.B.M.	5R.....9
NW 1/4 Sec. 27, T. 40 N, R. 12 W, S.R.B.M.	5R.....10

ANNUAL PROOF OF LABOR

EXHIBIT A

Name of Claim and BLM Serial Number

Section, Township and Range Within Meridian

Location Notice
book.....Page

Gypsum Town Placer Claims, CONTINUED:
Mohave County, State of Arizona

BOOK 127B PAGE 669

- Claim Number 33 - A MC 74102 ✓
- " 34 - A MC 74103 ✓
- " ✓ 35 - A MC 74104 ✓
- " ✓ 45 - A MC 74050 ✓
- " ✓ 46 - A MC 74051 ✓
- " ✓ 47 - A MC 74052 ✓
- " ✓ 48 - A MC 74053 ✓
- " 49 - A MC 74054
- " 50 - A MC 74055
- " 51 - A MC 74056
- " ✓ 52 - A MC 74057
- " ✓ 53 - A MC 74143

"Postmarked timely"
B.L.M. AZ STATE OFFICE
RECEIVED
JAN 2 - 1987

PHOENIX, ARIZONA
7:45 A.M.

SW 1/4 Sec. 27, T. 40 N, R. 12 W, S.R.B.M.	5R.....11
NE 1/4 Sec. 28, T. 40 N, R. 12 W, S.R.B.M.	5R.....12
SE 1/4 Sec. 28, T. 40 N, R. 12 W, S.R.B.M.	5R.....13
NE 1/4 Sec. 3, T. 40 N, R. 12 W, S.R.B.M.	5R.....220
SE 1/4 Sec. 3, T. 40 N, R. 12 W, S.R.B.M.	5R.....221
SW 1/4 Sec. 3, T. 40 N, R. 12 W, S.R.B.M.	5R.....222
NW 1/4 Sec. 3, T. 40 N, R. 12 W, S.R.B.M.	5R.....223
NE 1/4 Sec. 10, T. 40 N, R. 12 W, S.R.B.M.	5R.....224
SE 1/4 Sec. 10, T. 40 N, R. 12 W, S.R.B.M.	5R.....225
SW 1/4 Sec. 10, T. 40 N, R. 12 W, S.R.B.M.	5R.....226
NW 1/4 Sec. 10, T. 40 N, R. 12 W, S.R.B.M.	5R.....227
SW 1/4 Sec. 14, T. 40 N, R. 11 W, S.R.B.M.	572....597-593

ANNUAL PROOF OF LABOR

EXHIBIT A

Name of Claim and BLM Serial Number

Section, Township and Range Within Meridian

Location Notice
BOOK.....PAGE

Gypsum Hills Placer Claims:
Mohave County, State of Arizona

- Claim Number ✓ 1 - A MC 74105
- " 2 - A MC 74106
- " 3 - A MC 74107
- " 4 - A MC 74108
- " ✓ 5 - A MC 74109
- " ✓ 6 - A MC 74149
- " ✓ 7 - A MC 74110
- " ✓ 8 - A MC 74111
- " ✓ 9 - A MC 74112
- " ✓ 10 - A MC 74113
- " ✓ 11 - A MC 74114
- " ✓ 12 - A MC 74115

BOOK 1276 PAGE 670

PHOENIX, ARIZONA

"Postmarked timely" JAN 2 - 1987

7:45 A.M.

BLM, AZ STATE OFFICE

RECEIVED

NW 1/4 Sec. 11, T. 41 N, R. 11 W, S.R.B.M.	5R.....33
SW 1/4 Sec. 11, T. 41 N, R. 11 W, S.R.B.M.	5R.....34
NE 1/4 Sec. 15, T. 41 N, R. 11 W, S.R.B.M.	5R.....35
SE 1/4 Sec. 15, T. 41 N, R. 11 W, S.R.B.M.	5R.....36
SW 1/4 Sec. 15, T. 41 N, R. 11 W, S.R.B.M.	5R.....37
NW 1/4 Sec. 14, T. 41 N, R. 11 W, S.R.B.M.	572.....591-92
NE 1/4 Sec. 22, T. 41 N, R. 11 W, S.R.B.M.	5R.....38
SE 1/4 Sec. 22, T. 41 N, R. 11 W, S.R.B.M.	5R.....39
SW 1/4 Sec. 22, T. 41 N, R. 11 W, S.R.B.M.	5R.....40
NW 1/4 Sec. 22, T. 41 N, R. 11 W, S.R.B.M.	5R.....41
NE 1/4 Sec. 23, T. 41 N, R. 11 W, S.R.B.M.	5R.....42
SW 1/4 Sec. 23, T. 41 N, R. 11 W, S.R.B.M.	5R.....43

ANNUAL PROOF OF LABOR

EXHIBIT A

Name of Claim and B.L.M. Serial Number

Section, Township and Range Within Meridian

Location Notice
Book.....Page

Gypsum Hills Pacer Claims, continued:
Mohave County, State of Arizona

Claim Number 13 - A MC 74116 ✓
" 14 - A MC 74117 ✓
" 15 - A MC 74118 ✓
" 16 - A MC 74119 ✓
" 17 - A MC 74120 ✓
" 18 - A MC 74121 ✓
" 19 - A MC 74122 ✓
" 20 - A MC 74123 ✓
" 21 - A MC 74124 ✓
" 22 - A MC 74125 ✓
" 23 - A MC 74126 ✓

"Postmarked timely"
RECEIVED
B.L.M. AZ STATE OFFICE
JAN 2 - 1987
7:45 A.M.
PHOENIX, ARIZONA

SE 1/4 Sec. 23, T. 41 N, R. 11 W, S.R.B.M.	5R.....44
NE 1/4 Sec. 26, T. 41 N, R. 11 W, S.R.B.M.	5R.....45
NW 1/4 Sec. 26, T. 41 N, R. 11 W, S.R.B.M.	5R.....46
NE 1/4 Sec. 27, T. 41 N, R. 11 W, S.R.B.M.	5R.....47
SE 1/4 Sec. 27, T. 41 N, R. 11 W, S.R.B.M.	5R.....48
SW 1/4 Sec. 27, T. 41 N, R. 11 W, S.R.B.M.	5R.....49
NW 1/4 Sec. 27, T. 41 N, R. 11 W, S.R.B.M.	5R.....50
NE 1/4 Sec. 28, T. 41 N, R. 11 W, S.R.B.M.	5R.....51
SE 1/4 Sec. 28, T. 41 N, R. 11 W, S.R.B.M.	5R.....52
SW 1/4 Sec. 28, T. 41 N, R. 11 W, S.R.B.M.	5R.....53
NW 1/4 Sec. 28, T. 41 N, R. 11 W, S.R.B.M.	5R.....54

BOOK 1276 PAGE 671

ANNUAL PROOF OF LABOR

EXHIBIT A

Name of Claim and BLM Serial Number

Section, Township and Range Within Meridian

Location Notice
Book.....Page

Gypsum Dome Placer Claims:
Mohave County, State of Arizona

- Claim Number 9 - A MC 74127 -
- " 10 - A MC 74128 -
- " 11 - A MC 74129 -
- " 12 - A MC 74130 -
- " 13 - A MC 74131 -
- " 14 - A MC 74132 -
- " 15 - A MC 74133 -
- " 16 - A MC 74134 -
- " 17 - A MC 74135 -
- " 18 - A MC 74136 -
- " 19 - A MC 74137 -
- " 20 - A MC 74138 -
- " 21 - A MC 74139 -
- " 22 - A MC 74140 -
- ✓ 23 - A MC 74141 -

"Postmarked timely" JAN 2 - 1987

BLM, AZ STATE OFFICE

RECEIVED

7:45 A.M.
PHOENIX, ARIZONA

- NE 1/4 Sec. 20, T. 41 N, R. 11 W, S.R.B.M.
- SE 1/4 Sec. 20, T. 41 N, R. 11 W, S.R.B.M.
- SW 1/4 Sec. 20, T. 41 N, R. 11 W, S.R.B.M.
- NW 1/4 Sec. 20, T. 41 N, R. 11 W, S.R.B.M.
- NE 1/4 Sec. 21, T. 41 N, R. 11 W, S.R.B.M.
- SE 1/4 Sec. 21, T. 41 N, R. 11 W, S.R.B.M.
- SW 1/4 Sec. 21, T. 41 N, R. 11 W, S.R.B.M.
- NE 1/4 Sec. 19, T. 41 N, R. 11 W, S.R.B.M.
- SE 1/4 Sec. 19, T. 41 N, R. 11 W, S.R.B.M.
- SW 1/4 Sec. 19, T. 41 N, R. 11 W, S.R.B.M.
- NE 1/4 Sec. 30, T. 41 N, R. 11 W, S.R.B.M.
- SE 1/4 Sec. 30, T. 41 N, R. 11 W, S.R.B.M.
- SW 1/4 Sec. 30, T. 41 N, R. 11 W, S.R.B.M.
- NW 1/4 Sec. 30, T. 41 N, R. 11 W, S.R.B.M.

- 5R.....18
- 5R.....19
- 5R.....20
- 5R.....21
- 5R.....22
- 5R.....23
- 5P.....24
- 5R.....25
- 5R.....26
- 5R.....27
- 5R.....28
- 5R.....29
- 5R.....30
- 5R.....31
- 5R.....32

BOOK 1276 PAGE 672

NOTICE!!

These documents have been scanned!

Do not place un-scanned documents beneath this notice!

Do not remove this notice from this file!

GPO Jacket No. 560-102
Print Order 61549
Rise Business Services, LLC
Job=AZ15 9/12/2019



Box Number= AZ15243



Claim Begin-End: AMC074022-AMC074149

5 Miscellaneous



AZ15243-6

AMC073353-AMC074022

**NO
DOCUMENTS
FOUND**

NO DOCUMENTS FOUND
NO DOCUMENTS FOUND

NOTICE!!

These documents have been scanned!

Do not place un-scanned documents beneath this notice!

Do not remove this notice from this file!

GPO Jacket No. 560-102
Print Order 61549
Rise Business Services, LLC
Job=AZ15 9/12/2019



Box Number= AZ15243



Claim Begin-End: AMC074022-AMC074149

6 Location Notices-Amendments and Supporting Documents



AZ15243-6

AMC073353-AMC074022

**NO
DOCUMENTS
FOUND**

NO DOCUMENTS FOUND
NO DOCUMENTS FOUND